

NOTICE!!

These documents have been scanned!

Do not place un-scanned documents beneath this notice!

Do not remove this notice from this file!

GPO Jacket No. 560-102
Print Order 61540
Rise Business Services, LLC
Job=AZ15 5/30/2019



Box Number= AZ15103



Claim Begin-End: AMC372589-AMC372590

1 Initial Receipt



AZ15103-8

AMC372018-AMC373097

United States Department of the Interior
Bureau of Land Management
 BUSINESS & SUPPORT SVCS DIV
 ONE N CENTRAL AVE
 PHOENIX, AZ 85004 -2203
 Phone: (602) 417-9200

Receipt

No:

1303435

Transaction #: 1347838	ENTERED IN COMPUTER
Date of Transaction: 06/21/2006	JUN 22 2006 PB
CUSTOMER: RAY SIMON 13031 REDINGTON RD TUCSON,AZ 85749	

LINE #	QTY	DESCRIPTION	REMARKS	UNIT PRICE	TOTAL
1	2.00	LOCATABLE MINERALS / MINING CLAIMS- NEW,UNADJUD, ONE OR MORE AUTH NOS / NEW MINING CLAIM PROCESSING FEE \$15 (1930) CASES: AMC372589/\$15.00, AMC372590/\$15.00		- n/a -	30.00
2	2.00	LOCATABLE MINERALS / MINING CLAIMS- NEW,UNADJUD, ONE OR MORE AUTH NOS / NEW MINING CLAIM LOCATION FEE \$30 (1993) CASES: AMC372589/\$30.00, AMC372590/\$30.00		- n/a -	60.00
3	2.00	LOCATABLE MINERALS / MINING CLAIMS- NEW,UNADJUD, ONE OR MORE AUTH NOS / NEW MINING CLM MAINT FEE \$125 (1993) CASES: AMC372589/\$125.00, AMC372590/\$125.00	MAIN 2006 (2)	- n/a -	250.00
TOTAL:					\$340.00


PAYMENT INFORMATION			
1	AMOUNT:	\$340.00	POSTMARKED: 06/19/2006
	TYPE:	CHECK	RECEIVED: 06/20/2006
	CHECK NO:	09792808694	
	NAME:	SIMON, JAY 13031 REDINGTON RD TUCSON AZ 85749	

REMARKS

This receipt was generated by the automated BLM Collections and Billing System and is a paper representation of a portion of the official electronic record contained therein.

JAY SIMON
13031 Redington Rd
Tucson AZ 78749

CERTIFIED MAIL™



7005 1820 0008 1931 4203



UNITED STATES
POSTAL SERVICE

0000

U.S. POSTAGE
PAID
TUCSON, AZ
85704
JUN 19, '06
AMOUNT

\$4.77
00083258-03

RECEIVED
BUREAU OF
LAND MANAGEMENT

2006 JUN 20 P 1:29

ARIZONA
STATE OFFICE
PHOENIX, ARIZONA

BLM - ARIZONA STATE OFFICE
1 N CENTRAL AVE
PHOENIX AZ 85004



NOTICE!!

These documents have been scanned!

Do not place un-scanned documents beneath this notice!

Do not remove this notice from this file!

GPO Jacket No. 560-102
Print Order 61540
Rise Business Services, LLC
Job=AZ15 5/30/2019



Box Number= AZ15103



Claim Begin-End: AMC372589-AMC372590

2 Correspondence



AZ15103-8 AMC372018-AMC373097

SENDER: COMPLETE THIS SECTION**COMPLETE THIS SECTION ON DELIVERY**

- Complete items 1, 2, and 3. Also complete item 4 if Restricted Delivery is desired.
- Print your name and address on the reverse so that we can return the card to you.
- Attach this card to the back of the mailpiece, or on the front if space permits.

A. Signature

X *Jay Simon* Agent Addressee

B. Received by (Printed Name)

Jay Simon

C. Date of Delivery

3-14-09

1. Article Addressed to:

SIMON JAY R
 13031 REDINGTON RD
 TUCSON, AZ 85749
 AZ-933 TS AMC372589

D. Is delivery address different from item 1? YesIf YES, enter delivery address below: No

3. Service Type

 Certified Mail Express Mail Registered Return Receipt for Merchandise Insured Mail C.O.D.

4. Restricted Delivery? (Extra Fee)

 Yes

2. Article Number

(Transfer from service label)

7008 2810 0000 6280 8990

UNITED STATES POSTAL SERVICE

PHOENIX AZ 85004

14 MAR 09 PM 5 T



• Sender, please print your name, address, and ZIP+4 in this box •

RECEIVED
BLM AZ STATE OFFICE

2009 MAR 16 P 2:13

PHOENIX, ARIZONA

BUREAU OF LAND MANAGEMENT
ARIZONA STATE OFFICE
ONE NORTH CENTRAL AVENUE
SUITE 800
PHOENIX, AZ 85004-2203



United States Department of the Interior



BUREAU OF LAND MANAGEMENT
Arizona State Office
One North Central Avenue, Suite 800
Phoenix, Arizona 85004-4427
www.blm.gov/az/

March 12, 2009

In Reply Refer To:
3800 (AZ-933) TS
AMC372589

CERTIFIED MAIL - RETURN RECEIPT REQUESTED No. 7008 2810 0000 6280 8990

DECISION

SIMON JAY R
13031 REDINGTON RD
TUCSON, AZ 85749

:
:
:

This decision affects those claims
shown in the block below:

AMC372590
AJ12

MINING CLAIMS DECLARED FORFEITED

The mining claims listed above have been declared forfeited for failure to file the required maintenance fee payment or small miner's maintenance fee waiver (waiver).

Claimants are required to pay an annual non-refundable maintenance fee of \$125, or submit a waiver, on or before September 1 of each year. These requirements were established by Title 30 United States Code (U.S.C.) 28-f-k, as amended, and Title 43 Code of Federal Regulations (CFR) 3834 and 3835.

Our records do not show receipt of a maintenance fee payment, or waiver received on or before September 1, 2008, for the 2009 assessment year, for the claims listed above. Therefore, the claims are forfeited.

This decision does not relieve you of the liability for reclamation of all areas disturbed by your activities on lands covered by the subject mining claim(s) and/or site(s). After you complete the reclamation, you must notify the authorized officer of the appropriate surface managing agency so that the authorized officer may conduct a final site inspection and determine whether you may be released from liability.

If you fail to reclaim the land to the satisfaction of the authorized officer, the surface management agency may cite you for noncompliance under its surface management regulations.

For land administered by the Bureau of Land Management (BLM), if you fail to reclaim the land to the satisfaction of the authorized officer, as required in 43 CFR Subpart 3809, the BLM will issue an order of noncompliance under 43 CFR 3809.601(a). If you fail to comply with the noncompliance order, the BLM may take further action under 43 CFR 3809.604. Failure to conduct reclamation is a prohibited act that may subject you to criminal penalties. See 43 CFR 3809.605(h) and 43 CFR 3809.700.

This decision may be appealed to the Interior Board of Land Appeals, Office of the Secretary, in accordance with the regulations contained in 43 CFR, Part 4, and the enclosed Form 1842-1. If an appeal is taken, your notice of appeal must be filed in this office (at the above address) within 30 days from receipt of this decision. The appellant has the burden of showing that the decision appealed from is in error.

If you wish to file a petition pursuant to regulation 43 CFR 4.21 (58 FR 4939, January 19, 1993) for a stay of the effectiveness of this decision during the time that your appeal is being reviewed by the Board, the petition for a stay must accompany your notice of appeal. A petition for a stay is required to show sufficient justification based on the standards listed below. Copies of the notice of appeal and petition for a stay must also be submitted to each party named in this decision and to the Interior Board of Land Appeals and to the appropriate Office of the Solicitor (see 43 CFR 4.413) at the same time the original documents are filed with this office. If you request a stay, you have the burden of proof to demonstrate that a stay should be granted.

Standards for Obtaining a Stay

Except as otherwise provided by law or other pertinent regulation, a petition for a stay of a decision pending appeal shall show sufficient justification based on the following standards:

- (1) The relative harm to the parties if the stay is granted or denied,
- (2) The likelihood of the appellant's success on the merits,
- (3) The likelihood of immediate and irreparable harm if the stay is not granted, and
- (4) Whether the public interest favors granting the stay.

Please include your AMC serial number(s) on all correspondence. If additional information is required, please contact Tony Smith at 602-417-9355.



Alvin L. Burch
Group Administrator
Renewable and Mineral Resources

Enclosure

SENDER: COMPLETE THIS SECTION

- Complete items 1, 2, and 3. Also complete item 4 if Restricted Delivery is desired.
- Print your name and address on the reverse so that we can return the card to you.
- Attach this card to the back of the mailpiece, or on the front if space permits.

1. Article Addressed to: **MAR 04 2008**

Jay Simon
13031 Redington Road
Tucson, Arizona 85749
933 (TS) AMC372589

2. Article Number
 (Transfer from service label)

7006 3450 0002 4719 3201

COMPLETE THIS SECTION ON DELIVERY

A. Signature

X

K. Davis

- Agent
 Addressee

B. Received by (Printed Name)

C. Date of Delivery

3-7-8

- D. Is delivery address different from item 1? Yes
 If YES, enter delivery address below: No

Amend


3. Service Type

- Certified Mail Express Mail
 Registered Return Receipt for Merchandise
 Insured Mail C.O.D.

4. Restricted Delivery? (Extra Fee)

Yes

UNITED STATES POSTAL SERVICE



First-Class Mail
Postage & Fees Paid
USPS
Permit No. G-10

AZ
933

• Sender: Please print your name, address, and ZIP+4 in this box •

U.S. DEPARTMENT OF THE INTERIOR
BUREAU OF LAND MANAGEMENT
ARIZONA STATE OFFICE
ONE NORTH CENTRAL AVE. SUITE 800
PHOENIX, ARIZONA 85004-4427

PHOENIX, ARIZONA

2008 MAR 10 A 9:56

RECEIVED
BLM AZ STATE OFFICE



TS 3/4/08

3833 (AZ-933) TS
AMC372589

March 04, 2008

CERTIFIED MAIL - RETURN RECEIPT REQUESTED No. 7006 3450 0002 4719 3201

NOTICE

Jay Simon	:	AMC372590
13031 Redington Road	:	AJ12
Tucson, Arizona 85749	:	

Amendment Not Processed

We received your amendment for AMC372590, AJ12, on November 05, 2007. However, we cannot process it as submitted because you cannot move an original location to another location. The original discovery point must be preserved. You may not take in different or additional unappropriated ground.

In accordance with 43 CFR 3833.21, you may not amend a notice or certificate to move the claim to a new location.

Please submit, within 30 days from your receipt of this notice, a corrected copy of your amendment. If we do not receive the information within this timeframe, the non-refundable processing fee paid will be retained by BLM, and no further action will be taken.

Please include your AMC serial number(s) on all correspondence. If additional information is required, please contact Tony Smith at 602-417-9355.

/s/ Alvin L. Burch

Alvin L. Burch
Group Administrator
Renewable and Mineral Resources Group

F. ANN RODRIGUEZ RECORDER
RECORDED BY: RJL
DEPUTY RECORDER
9544 PE4



NET: 13132
PAGE: 681
NO. OF PAGES: 2
SEQUENCE: 20071710299
09/04/2007
ALOCAT 13:28
MAIL
AMOUNT PAID \$ 10.00

W
JAY SIMON
13031 REDINGTON RD
TUCSON AZ 85749

Jay Simon
13031 Redington Road
Tucson, AZ 85749

AMC 372589

Bureau of Land Management
1 North Central Avenue
Phoenix, AZ 85004

AMENDED LOCATION NOTICE

This amendment to claim AJ12 (AMC 372590 located 3-21-2006 is required to correct inadvertent errors in the original Location Notice according to

CFR 43, 3833.21, (A) 1, 2 & 3 as follows:

The general course of the claim is east to west. The claim is 1500 feet in length and is 600 feet wide.


The claim runs from the Location Monument on which a copy of this AMENDED LOCATION NOTICE IS POSTED 1500 feet in an easterly direction to its east end line and 0 feet in a westerly direction to its west end line. The claim boundaries are marked by 6 monuments consisting of 1 1/2 inch by 4 feet or larger capped PVC pipe. One monument is at each corner and one at each end center line.

The Location Monument on which a copy of this notice is posted is situated within Section 5, Township 22 South, Range 10 East, G&SRM, Pima County, Arizona.

The locality of this claim with reference to a permanent monument is as follows;

The Southwest corner of claim AJ12 is 2100 feet north & 3100 feet east of the common corners of sections 5, 6, 7 & 8, T22S, R10E, G&SRM, Pima County, Arizona and is common with the southeast corner of claim AJ7 (AMC # 362397).

From this SW corner claim AJ12 runs easterly 900 feet abutting & paralleling the north side line of claim AJ6 to the NE corner AJ6 & the NW corner of AJ11 & is common with both, then AJ12 continues 600 feet east abutting & paralleling the north side line of AJ11 to the SE corner of AJ12 then continues northerly 600 feet to its NE corner then continues westerly 1500 feet to its NW corner & the east side line of AJ7, then continues in a southerly direction 600 feet to the point of beginning.


Jay Simon, claim owner 8-29-2007

13031 Redington Road
Tucson, Arizona 85749

PHOENIX, ARIZONA

2007 NOV -5 P 2:03

RECEIVED
BLM STATE OFFICE

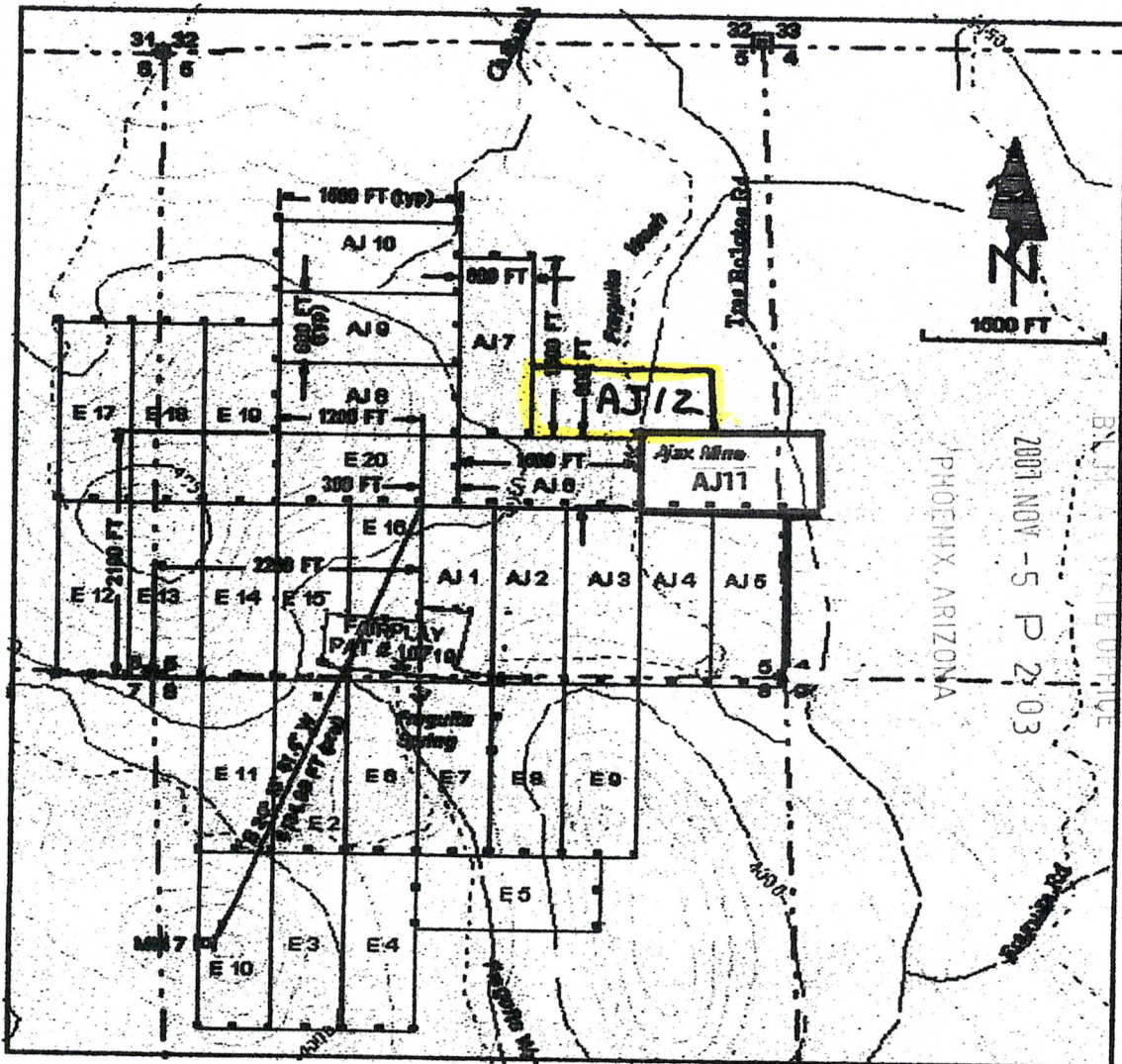
PHOENIX, ARIZONA

CLAIM MAP

Sheet 2 of 2

Placer ()

Lode (X)



Scale: 1 inch = 1500 feet

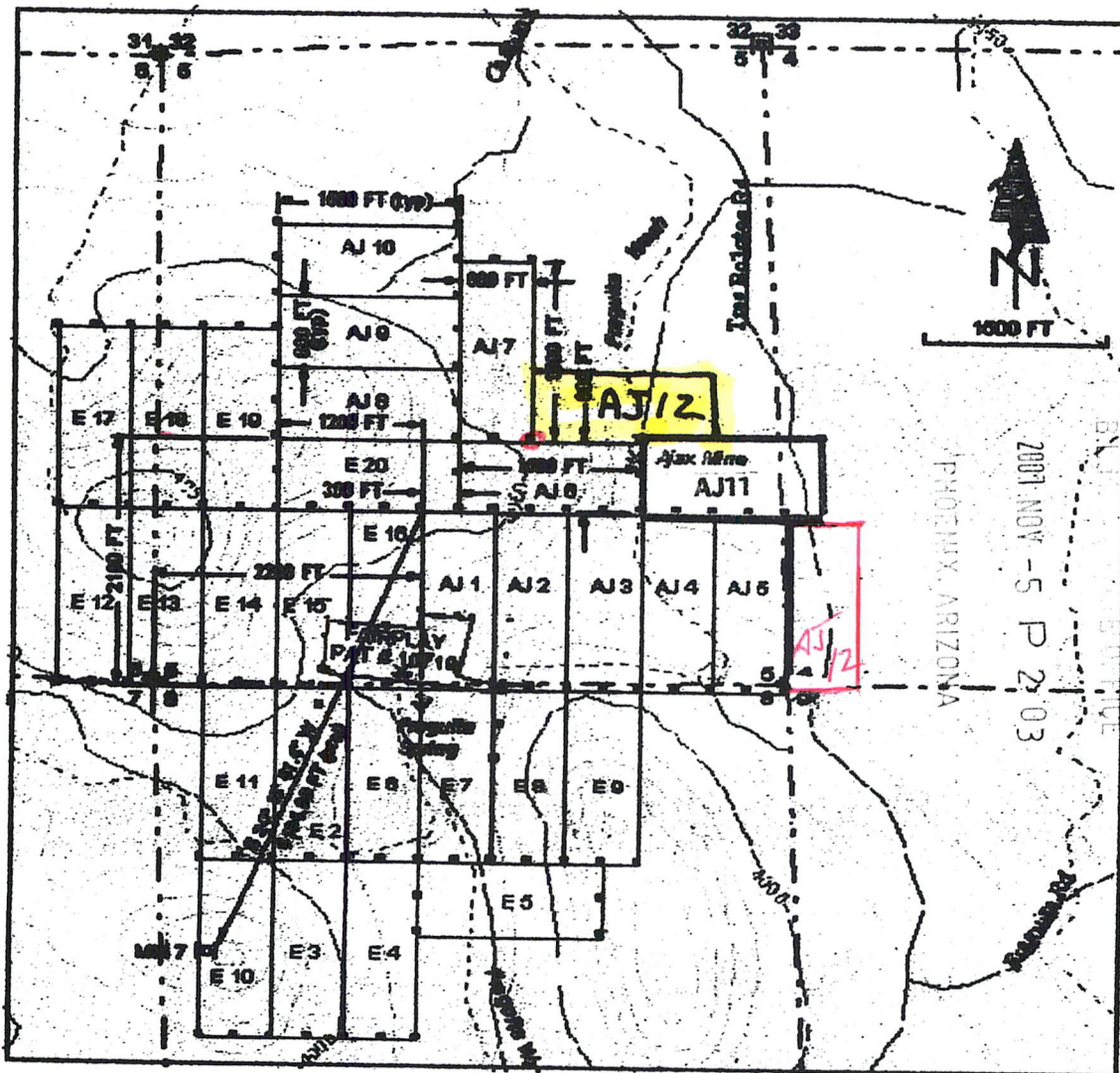
1. The above map depicts the AJ1-AJ12, mining claims, which are located in Secs 4,5,8& 9 Township(s) 22S, Range(s) 10E, G&SRM, Pima County, Arizona.
2. Type of corner and location monuments used are as follows: wooden posts, steel pipe and plastic pipe all 1½ to 4 inches in diameter or square.
3. The bearings and distances between claim corners are as depicted on the above map.

PHOENIX, ARIZONA

CLAIM MAP

Placer ()

Lode (X)



Scale: 1 inch = 1500 feet

1. The above map depicts the AJ1-AJ12, mining claims, which are located in Secs 4,5,8&9 Township(s) 22S, Range(s) 10E, G&SRM, Pima County, Arizona.
2. Type of corner and location monuments used are as follows: wooden posts, steel pipe and plastic pipe all 1 1/2 to 4 inches in diameter or square.
3. The bearings and distances between claim corners are as depicted on the above map.

my copy

can claim - discovery must stay within boundary of claim

United States Department of the Interior

Bureau of Land Management
 BUSINESS & SUPPORT SVCS DIV
 ONE N CENTRAL AVE SUITE 800
 PHOENIX, AZ 85004 -4427
 Phone: (602) 417-9200

Receipt

No: 1597491

Transaction #: 1649935	
Date of Transaction: 11/06/2007	
CUSTOMER:	CARL RICE P O BOX 12339 TUCSON, AZ 85732

LINE #	QTY	DESCRIPTION	REMARKS	UNIT PRICE	TOTAL
1	1.00	LOCATABLE MINERALS / MINING CLAIMS-NOT NEW-UNADJUD, ONE AUTH NO. ONLY / MINING CLAIM MONEY RECEIVED (455) CASES: AMC362393/\$100.00	POL 2007 (10)	- n/a -	100.00
2	1.00	LOCATABLE MINERALS / MINING CLAIMS-NOT NEW-UNADJUD, ONE AUTH NO. ONLY / MINING CLAIM MONEY RECEIVED (455) CASES: AMC372590/\$10.00	AMEND (1)	- n/a -	10.00
3	4.00	IAC PRODUCTS / COPIES/PLOTTERS / CASEFILE/DOCUMENT COPIES / COPIES (B/W UP TO 11X17)-\$.13/P		0.13	0.52
4	1.00	IAC PRODUCTS / COPIES/PLOTTERS / COMPUTER PRINTED/GENERATED / OTHER MEDIA DATA (CD, FLOPPY DISC, CASSETTE)		- n/a -	4.00
TOTAL:					\$114.52

PAYMENT INFORMATION				
1	AMOUNT:	\$114.52	POSTMARKED:	N/A
	TYPE:	CASH	RECEIVED:	11/06/2007
	NAME:	RICE, CARL P O BOX 12339 TUCSON AZ 85732		

REMARKS

This receipt was generated by the automated BLM Collections and Billing System and is a paper representation of a portion of the official electronic record contained therein.

*POCs entered 11/14 RE
 POCs verified 11/15 RE*



United States Department of the Interior

BUREAU OF LAND MANAGEMENT
Arizona State Office
One North Central Avenue, Suite 800
Phoenix, Arizona 85004-4427



JUL 18 2008

In Reply Refer To:
3800 (933) AB
AMC372589

Mr. Jay R. Simon
13031 Redington Road
Tucson, AZ 85749

Your mining claims, AMC 372589 - 372590 have been recorded with the Arizona State Office, Bureau of Land Management.

However, portions of your lode claims lie within lands that are not public land. Specifically, Section 4, T. 22 S., R. 10 E, left federal ownership under State Selection 25, on March 30, 1923.

The federal government has no surface or mineral rights to this land. Therefore, although the claims have been recorded, you have acquired no surface or mineral rights on any portion of the subject mining claims that lie within these lands.

Enclosed for reference is a copy of your mining claim notice and a copy the Master Title Plat.

If you have any further questions or concerns, please contact me at 602-417-9334. Please include your AMC numbers on all correspondence.

Amy Bunda
Land Law Examiner

Enclosures

NOTICE!!

These documents have been scanned!

Do not place un-scanned documents beneath this notice!

Do not remove this notice from this file!

GPO Jacket No. 560-102
Print Order 61540
Rise Business Services, LLC
Job=AZ15 5/30/2019



Box Number= AZ15103



Claim Begin-End: AMC372589-AMC372590

3 Transfers



AZ15103-8

AMC372018-AMC373097

**NO
DOCUMENTS
FOUND**

NO DOCUMENTS FOUND
NO DOCUMENTS FOUND

NOTICE!!

These documents have been scanned!

Do not place un-scanned documents beneath this notice!

Do not remove this notice from this file!

GPO Jacket No. 560-102
Print Order 61540
Rise Business Services, LLC
Job=AZ15 5/30/2019



Box Number= AZ15103



Claim Begin-End: AMC372589-AMC372590

4 Annual Filings



AZ15103-8

AMC372018-AMC373097

354

362393
372589
394417

Form 3830-2
(January 2017)

UNITED STATES
DEPARTMENT OF THE INTERIOR
BUREAU OF LAND MANAGEMENT
MAINTENANCE FEE WAIVER CERTIFICATION

JMS

FORM APPROVED
OMB NO. 1004-0114
Expires: January 31, 2020

SEE INSTRUCTIONS ON PAGE 2

1. This small miner waiver is filed for the assessment year beginning on September 1, 2018 and ending on September 1, 2019.
2. The undersigned and all related parties owned ten or fewer mining claims, mill, or tunnel sites located and maintained on Federal lands in the United States of America on September 1, 2018.
3. The undersigned have performed the assessment work required by law for each mining claim listed prior to filing this waiver and understand that by filing this form, the undersigned must file an affidavit of assessment work with the Bureau of Land Management (BLM) by the December 30th following the filing of this waiver.
4. The undersigned understand that if the assessment work obligation has not yet come due under 30 U.S.C. 28 (for those claims in their first assessment year only), a notice of intent to hold reciting this condition must be recorded by the December 30th following the filing of this waiver.
5. The undersigned understand that mill and tunnel sites may also be listed on this waiver and be waived from payment of the maintenance fee, and that a notice of intent to hold for these sites is required to be filed with the BLM by the December 30th following the filing of this waiver.
6. The undersigned understand and acknowledge that pursuant to 43 U.S.C. 1212 and 18 U.S.C. 1001, the filing or recording of a false, fictitious, or fraudulent document with the BLM may result in a fine of up to \$250,000, a prison term not to exceed five years, or both.
7. The mining claims, mill or tunnel sites for which this waiver from payment of the maintenance fees is requested are:

CLAIM OR SITE NAME	BLM RECORDATION SERIAL NUMBER
1. AJ3	362393 (913)
2. AJ4	362394
3. AJ5	362395
4. AJ6	362396
5. AJ7	362397
6. AJ8	362398
7. AJ9	362399
8. AJ10	362400
9. AJ11	372589
10. AJ12	394417

RECEIVED
BLM AZ STATE OFFICE
2018 AUG 21 P 1:53
PHOENIX, ARIZONA

The owner(s) (claimants) of the above mining claims and sites are:

JAY SIMON

(Owner's Name - Please Print)

Jay Simon
(Owner's Signature)

13031 REDINGTON ROAD

TUCSON

AZ

85749

(Owner's Mailing Address)

(City)

(State)

(Zip Code)

(Owner's Name - Please Print)

(Owner's Signature)

(Owner's Mailing Address)

(City)

(State)

(Zip Code)

(Owner's Name - Please Print)

(Owner's Signature)

(Owner's Mailing Address)

(City)

(State)

(Zip Code)

(Owner's Name - Please Print)

(Owner's Signature)

(Owner's Mailing Address)

(City)

(State)

(Zip Code)

(Continued on page 2)

ENTERED
SEP 10 2018
BY: *POS*

#4242495



W
 JAY SIMON
 13031 REDINGTON RD
 TUCSON AZ 85749

Amc362393
~~392589~~
 394417

Form 3830-4
 (January 2017)

UNITED STATES
 DEPARTMENT OF THE INTERIOR
 BUREAU OF LAND MANAGEMENT

FORM APPROVED
 OMB NO.: 1004-0114
 Expires: January 31, 2020

AFFIDAVIT OF ANNUAL ASSESSMENT WORK

WHEN RECORDED, MAIL DOCUMENT TO:

NAME: JAY SIMON
 ADDRESS: 13031 REDINGTON ROAD
 CITY, STATE, ZIP: TUCSON, ARIZONA 85749

FOR COUNTY RECORDER'S USE

No. of Claims 10
 x \$10/claim
 Total due BLM \$ 100

TO ALL WHOM IT MAY CONCERN:

1. The undersigned certifies that at least \$100 per claim was expended for development, labor and improvements, or equivalent value added, as the annual assessment work for the assessment year ending September 1, 2018 for the following contiguous unpatented mining claim(s), located in the County of PIMA, in the State of ARIZONA.

BLM Serial No.	Name of Claim	Tp	Rg	Sec	Mer	County Recordation Book and Page No.	Co. Recording Date
362393	AJ3	22S	10E	5&8	12	12358 1907	8/4/2004
362394	AJ4	22S	10E	5&8	12	12358 1909	8/4/2004
362395	AJ5	22S	10E	5,8&4	12	12358 1911	8/4/2004
362396	AJ6	22S	10E	5&8	12	12358 1913	8/4/2004
362397	AJ7	22S	10E	5	12	12358 1915	8/4/2004
362398	AJ8	22S	10E	5	12	12358 1917	8/4/2004
362399	AJ9	22S	10E	5	12	12358 1919	8/4/2004
362400	AJ10	22S	10E	5	12	12358 1922	8/4/2004
372589	AJ11	22S	10E	4&5	12	12767 1594	3/23/2006
394417	AJ12	22S	10E	4&5	12	12767 1596	7/21/2008

(Continued on page 2)

4242495

ENTERED
AUG 30 2018
 BY: *[Signature]*

RECEIVED
 COUNTY RECORDER'S OFFICE
 TUCSON, ARIZONA
 2018 AUG 21 P 1:53

2. Type of labor and improvements (specify what was done and give the total value for that labor and improvement to show at least \$100 for each claim). If a geological, geochemical, or geophysical survey was performed, as per 30 U.S.C. 28-1, reference the title of the report of survey, give cost and date of the survey and report, and indicate it was filed with the County Recorder:

Description of Work Performed	Value of Work Performed	Date Work Was Performed
REPAIR ROAD WASHOUT & COLLAR DEER MINE,	570.00	JULY 8-12/2018
REMOVE DEBRIS AJAX # 3 TUNNEL,	400.00	JULY 8-12/2018
SCALE CEILING & AJAX 1 & 2 TUNNELS	350.00	JULY 8-12/2018
REPAIR COLLAR AJAX 1 TUNNEL	500.00	JULY 8-12/2018
REMOVE DEBRIS OFFSITE TO APPROVED DUMP	235.00	JULY 8-12/2018

3. Name and mailing address of each person who performed the labor and improvements:

Name (please print)

JAY SIMON

ANTONIO BENEVIDEZ

Current Mailing Address (please print)

13031 REDINGTON ROAD, TUCSON ARIZONA

GENERAL DELIVERY, ARIVCA, AZ 85601

RECEIVED
 BLM AZ STATE OFFICE
 PHOENIX, ARIZONA
 2018 AUG 21 1:53

4. Name and mailing address of each person who holds and claims the subject mining claim(s) or the valuable minerals contained therein. Be sure to indicate if there is a change of address:

Name (please print)

JAY SIMON

Current Mailing Address (please print)

13031 REDINGTON ROAD, TUCSON AZ 85739

5. The undersigned testifies that on the date of JULY 12TH, 2018, all monuments required by law were erected upon the subject claim(s), and all notices required by law were posted on the subject claim(s) or copies thereof were in place, and at said date, each corner monument bore or contained

markings sufficient to appropriately designate the corner of the claim to which it pertains and the name of the claim(s).

I hereby certify under penalty of perjury under the laws of the State of ARIZONA that the foregoing statements are true and correct:

Jay R. Jim Date: 8-6-18
(Signature of person responsible for above statement)

Title 18 U.S.C. 1001 and 43 U.S.C. 1212 make it a crime for any person knowingly and willfully to make to any department or agency of the United States any false, fictitious or fraudulent statements or representations as to any matter within its jurisdiction.

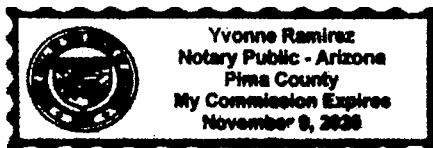
Notary Block

SUBSCRIBED AND SWORN TO before me, this 6 day of August 20 18

By: [Signature]
(Signature of Affiant)

Title: Notary Public

My Commission Expires: 11/09/2020



INSTRUCTIONS

1. This is an optional form that may be used to satisfy the requirements for the Bureau of Land Management (BLM) under the provisions of 43 U.S.C. §1744 and 30 U.S.C. §28-28d and the regulations thereunder (43 CFR part 3835). Since local and State laws may vary, you should contact your local and State agencies where the claims are located to ensure all applicable laws and requirements are satisfied.
2. The claimant(s) must fill in the date in paragraph 1 for the applicable assessment year and the county and state where the claims are located.
3. All claim names, BLM serial numbers, legal descriptions, and original county recording information must be listed for the claims pertaining to this assessment notice.
4. The claimant(s) must complete paragraph 2 listing all labor or improvements which was performed on or did benefit the subject mining claims. The value and date of the labor or improvements must also be listed. The total amount of labor or improvements can be listed, but the total expenditure must equal at least \$100 for each claim.
5. The names and current mailing addresses of the person(s) performing the labor shall be listed in paragraph 3.
6. The name and current mailing address of each owner (claimant) of the claims shall be listed in paragraph 4. The mailing address shall be the owner's address and not the address of an agent or anyone representing the claimant. Be sure to note if there has been a change of address.
7. Paragraph 5 shall be completed to show the date it was verified that all monuments required by law were properly erected, all notices were posted, and that corners were appropriately designated for all claims listed.
8. An exact legible reproduction or duplicate (other than microfilm or other electronic media) of this affidavit or another type of affidavit of assessment work that you file or will file in the county where each claim is located, must be filed with the BLM on or before December 30 of the calendar year in which the assessment year ends. For mill or tunnel sites, a separate notice of intent to hold must be filed with the BLM on or before December 30. Requirements for filing a notice of intent to hold can be found at 43 CFR 3835.33.
9. A processing fee of \$10 for each claim listed must be remitted to the BLM along with this or another affidavit of assessment work.

RECEIVED
BLM ARIZONA STATE OFFICE
PHOENIX, ARIZONA
2018 AUG 21 P 1:53
(Form 3880-4, page 3)

United States Department of the Interior
Bureau of Land Management
 DIV OF LANDS, MINRLS & ENERGY
 ONE N CENTRAL AVE
 PHOENIX, AZ 85004 -4427
 Phone: 602-417-9200

Receipt

No: 4242495

Transaction #: 4357926	
Date of Transaction: 08/23/2018	
CUSTOMER:	
JAY SIMON 13031 E REDINGTON RD TUCSON, AZ 85749-9732 US	

LINE #	QTY	DESCRIPTION	REMARKS	UNIT PRICE	TOTAL
1	1.00	LOCATABLE MINERALS / MINING CLAIMS- NOT NEW-UNADJUD, ONE AUTH NO. ONLY / MINING CLAIM MONEY RECEIVED CASES: AMC362393/\$100.00	POL 2018/10 WAV	- n/a -	100.00
TOTAL:					\$100.00


PAYMENT INFORMATION			
1	AMOUNT:	100.00	POSTMARKED: N/A
	TYPE:	CHECK	RECEIVED: 08/21/2018
	CHECK NO:	0910912273	
	NAME:	SIMON, JAY 13031 E REDINGTON RD TUCSON AZ 85749-9732 US	

REMARKS

This receipt was generated by the automated BLM Collections and Billing System and is a paper representation of a portion of the official electronic record contained therein.

CELTIC MAIL

Simon
13031 E. Redington Rd.
Tucson, Az. 85749



PHOENIX
AZ 85004
15 AUG '18
04 51

7018 1130 0001 0243 5064



1000



85004

U.S. POSTAGE
PAID
TUCSON, AZ
85715
AUG 16, 18
AMOUNT
\$6.41
R23038101800-05

RECEIVED

RETURN RECEIPT
REQUESTED

2018 AUG 21 P 1:53

PHOENIX ARIZONA

B.L.M.
One N. Central Ave.
St. 800

Phoenix, Az. 85004-4427

85004-442700



Amc 362393
372589
394417

357

Form 3830-2
()

UNITED STATES
DEPARTMENT OF THE INTERIOR
BUREAU OF LAND MANAGEMENT

MAINTENANCE FEE WAIVER CERTIFICATION

FORM APPROVED
OMB NO. 1004-0114
Expires:

SEE INSTRUCTIONS ON PAGE 2

- This small miner waiver is filed for the assessment year beginning on September 1, 2017 and ending on September 1, 2018.
- The undersigned and all related parties owned ten or fewer mining claims, mill, or tunnel sites located and maintained on Federal lands in the United States of America on September 1, 2017.
- The undersigned have performed the assessment work required by law for each mining claim listed prior to filing this waiver and understand that by filing this form, the undersigned must file an affidavit of assessment work with the Bureau of Land Management (BLM) by the December 30th following the filing of this waiver.
- The undersigned understand that if the assessment work obligation has not yet come due under 30 U.S.C. 28 (for those claims in their first assessment year only), a notice of intent to hold reciting this condition must be recorded by the December 30th following the filing of this waiver.
- The undersigned understand that mill and tunnel sites may also be listed on this waiver and be waived from payment of the maintenance fee, and that a notice of intent to hold for these sites is required to be filed with the BLM by the December 30th following the filing of this waiver.
- The undersigned understand and acknowledge that pursuant to 43 U.S.C. 1212 and 18 U.S.C. 1001, the filing or recording of a false, fictitious, or fraudulent document with the BLM may result in a fine of up to \$250,000, a prison term not to exceed five years, or both.
- The mining claims, mill or tunnel sites for which this waiver from payment of the maintenance fees is requested are:

CLAIM OR SITE NAME	BLM RECORDATION SERIAL NUMBER
1. AJ3	✓ 362393
2. AJ4	362394
3. AJ5	362395
4. AJ6	362396
5. AJ7	362397
6. AJ8	362398
7. AJ9	362399
8. AJ10	362400
9. AJ11	372589
10. AJ12	394417

RECEIVED
BLM AZ STATE OFFICE
2017 AUG 22 A 6:50
PHOENIX, ARIZONA

The owner(s) (claimants) of the above mining claims and sites are:

Jay Simon

(Owner's Name - Please Print)
13031 Redington Road

(Owner's Mailing Address)

(Owner's Signature)
Tucson AZ 85749

(City) (State) (Zip Code)

(Owner's Name - Please Print) _____
(Owner's Signature)

(Owner's Mailing Address) _____
(City) (State) (Zip Code)

(Owner's Name - Please Print) _____
(Owner's Signature)

(Owner's Mailing Address) _____
(City) (State) (Zip Code)

(Owner's Name - Please Print) _____
(Owner's Signature)

(Owner's Mailing Address) _____
(City) (State) (Zip Code)

483 8217
ENTERED
SEP 07 2017
BY:

(Continued on page 2)

nwv
m



SEQUENCE: 20172160106
 NO. PAGES: 3
 AFFPL 08/04/2017
 11:26:09
 MAIL
 AMOUNT PAID: \$15.00

W
 JAY SIMON
 13031 REDINGTON RD
 TUCSON AZ 85749

AMC 362393
372589

Form 3830-4
 (January 2017)

UNITED STATES
 DEPARTMENT OF THE INTERIOR
 BUREAU OF LAND MANAGEMENT

FORM APPROVED 394417
 OMB NO.: 1004-0114
 Expires: January 31, 2020

AFFIDAVIT OF ANNUAL ASSESSMENT WORK

WHEN RECORDED, MAIL DOCUMENT TO:

NAME: Jay Simon
 ADDRESS: 13031 Redington Road
 CITY, STATE, ZIP: Tucson, Arizona 85749

FOR COUNTY RECORDER'S USE

No. of Claims 10
 x \$10/claim
 Total due BLM \$ 100.00

TO ALL WHOM IT MAY CONCERN:

1. The undersigned certifies that at least \$100 per claim was expended for development, labor and improvements, or equivalent value added, as the annual assessment work for the assessment year ending September 1, 2017 for the following contiguous unpatented mining claim(s), located in the County of Pima, in the State of Arizona.

BLM Serial No.	Name of Claim	Tp	Rg	Sec	Mer	County Recordation Book and Page No.	Co. Recording Date
362393	AJ3	22S	10E	5&8	12	12358 1907	8/4/2004
362394	AJ4	22S	10E	5&8	12	12358 1909	8/4/2004
362395	AJ5	22S	10E	5,8&4	12	12358 1911	8/4/2004
362396	AJ6	22S	10E	5&8	12	123581913	8/4/2004
362397	AJ7	22S	10E	5	12	12358 1915	8/4/2004
362398	AJ8	22S	10E	5	12	12358 1917	8/4/2004
362399	AJ9	22S	10E	5	12	12358 1919	8/4/2004
362400	AJ10	22S	10E	5	12	12358 1922	8/4/2004
372589	AJ11	22S	10E	4&5	12	12767 1594	3/23/2006
394417	AJ12	22S	10E	4&5	12	12767 1596	7/24/2008

(Continued on page 2)

39149807

PHOENIX,

2017 AUG 21

BLM AUST
DECI

ENTERED
AUG 25 2017
BY: pm

2. Type of labor and improvements (specify what was done and give the total value for that labor and improvement to show at least \$100 for each claim). If a geological, geochemical, or geophysical survey was performed, as per 30 U.S.C. 28-1, reference the title of the report of survey, give cost and date of the survey and report, and indicate it was filed with the County Recorder:

Description of Work Performed	Value of Work Performed	Date Work Was Performed
Remove rock fall and timber cave in in Ajax #3 tunnel	\$1,560.00	July 2-5-2017

3. Name and mailing address of each person who performed the labor and improvements:

Name (please print)

Carl Rice

Antonio Benevidez

Current Mailing Address (please print)

5753 East North Street Tucson, AZ 85712

General Delivery, Arivaca, AZ 85601

4. Name and mailing address of each person who holds and claims the subject mining claim(s) for the valuable minerals contained therein. Be sure to indicate if there is a change of address:

Name (please print)

Jay Simon

Current Mailing Address (please print)

13031 Redington Road Tucson, AZ 85749

RECEIVED
 PLM AZ STATE OFFICE
 2011 AUG 22 A 6:51
 PHOENIX, ARIZONA

5. The undersigned testifies that on the date of July 5th, 2011, monuments required by law were erected upon the subject claim(s), and all notices required by law were posted on the subject claim(s) or copies thereof were in place, and at said date, each corner monument bore or contained

markings sufficient to appropriately designate the corner of the claim to which it pertains and the name of the claim(s).

I hereby certify under penalty of perjury under the laws of the State of ARIZONA that the foregoing statements are true and correct:

Melby Carl Rice Date: 8/4/2017
(Signature of person responsible for above statement)

Title 18 U.S.C. 1001 and 43 U.S.C. 1212 make it a crime for any person knowingly and willfully to make to any department or agency of the United States any false, fictitious or fraudulent statements or representations as to any matter within its jurisdiction.


Notary Block

SUBSCRIBED AND SWORN TO before me, this 4th day of August 20 17

By: [Signature]
(Signature of Affiant)

Title: Notary Public

My Commission Expires: Nov 10, 2017



INSTRUCTIONS

1. This is an optional form that may be used to satisfy the requirements for the Bureau of Land Management (BLM) under the provisions of 43 U.S.C. §1744 and 30 U.S.C. §28-28d and the regulations thereunder (43 CFR part 3835). Since local and State laws may vary, you should contact your local and State agencies where the claims are located to ensure all applicable laws and requirements are satisfied.
2. The claimant(s) must fill in the date in paragraph 1 for the applicable assessment year and the county and state where the claims are located.
3. All claim names, BLM serial numbers, legal descriptions, and original county recording information must be listed for the claims pertaining to this assessment notice.
4. The claimant(s) must complete paragraph 2 listing all labor or improvements which was performed on or did benefit the subject mining claims. The value and date of the labor or improvements must also be listed. The total amount of labor or improvements can be listed, but the total expenditure must equal at least \$100 for each claim.
5. The names and current mailing addresses of the person(s) performing the labor shall be listed in paragraph 3.
6. The name and current mailing address of each owner (claimant) of the claims shall be listed in paragraph 4. The mailing address shall be the owner's address and not the address of an agent or anyone representing the claimant. Be sure to note if there has been a change of address.
7. Paragraph 5 shall be completed to show the date it was verified that all monuments required by law were properly erected, all notices were posted, and that corners were appropriately designated for all claims listed.
8. An exact legible reproduction or duplicate (other than microfilm or other electronic media) of this affidavit or another type of affidavit of assessment work that you file or will file in the county where each claim is located, must be filed with the BLM on or before December 30 of the calendar year in which the assessment year ends. For mill or tunnel sites, a separate notice of intent to hold must be filed with the BLM on or before December 30. Requirements for filing a notice of intent to hold can be found at 43 CFR 3835.33.
9. A processing fee of \$10 for each claim listed must be remitted to the BLM along with this and any other affidavit of assessment work.

RECEIVED
AUG 22 A 6:51
STATE OFFICE
PIMA COUNTY, ARIZONA

United States Department of the Interior
Bureau of Land Management
 DIV OF LANDS, MINRLS & ENERGY
 ONE N CENTRAL AVE
 PHOENIX, AZ 85004 -4427
 Phone: 602-417-9200

Receipt

No: 3949807

Transaction #: 4059534	
Date of Transaction: 08/22/2017	
CUSTOMER:	
JAY SIMON 13031 E REDINGTON RD TUCSON, AZ 85749-9732 US	

LINE #	QTY	DESCRIPTION	REMARKS	UNIT PRICE	TOTAL
1	1.00	LOCATABLE MINERALS / MINING CLAIMS- NOT NEW-UNADJUD, ONE AUTH NO. ONLY / MINING CLAIM MONEY RECEIVED CASES: AMC362393/\$100.00	POL 2017/10 WAV	- n/a -	100.00
TOTAL:					\$100.00

PAYMENT INFORMATION					
1	AMOUNT:	100.00	POSTMARKED:	08/17/2017	
	TYPE:	CHECK	RECEIVED:	08/22/2017	
	CHECK NO:	24626652041			
	NAME:	SIMON, JAY 13031 E REDINGTON RD TUCSON AZ 85749-9732 US			

REMARKS

This receipt was generated by the automated BLM Collections and Billing System and is a paper representation of a portion of the official electronic record contained therein.

611

362393 394417
372589

FORM APPROVED
OMB NO. 1004-0114
Expires: October 31, 2016

MAINTENANCE FEE WAIVER CERTIFICATION

SEE INSTRUCTIONS ON PAGE 2

- This small miner waiver is filed for the assessment year beginning on September 1, 2016 and ending on September 1, 2017.
- The undersigned and all related parties owned ten or fewer mining claims, mill, or tunnel sites located and maintained on Federal lands in the United States of America on September 1, 2016.
- The undersigned have performed the assessment work required by law for each mining claim listed prior to filing this waiver and understand that by filing this form, the undersigned must file an affidavit of assessment work with the Bureau of Land Management (BLM) by the December 30th following the filing of this waiver.
- The undersigned understand that if the assessment work obligation has not yet come due under 30 U.S.C. 28 (for those claims in their first assessment year only), a notice of intent to hold reciting this condition must be recorded by the December 30th following the filing of this waiver.
- The undersigned understand that mill and tunnel sites may also be listed on this waiver and be waived from payment of the maintenance fee, and that a notice of intent to hold for these sites is required to be filed with the BLM by the December 30th following the filing of this waiver.
- The undersigned understand and acknowledge that pursuant to 43 U.S.C. 1212 and 18 U.S.C. 1001, the filing or recording of a false, fictitious, or fraudulent document with the BLM may result in a fine of up to \$250,000, a prison term not to exceed five years, or both.
- The mining claims, mill or tunnel sites for which this waiver from payment of the maintenance fees is requested are:

CLAIM OR SITE NAME	BLM RECORDATION SERIAL NUMBER
1. AJ3	362393
2. AJ4	362394
3. AJ5	362395
4. AJ6	362396
5. AJ7	362397
6. AJ8	362398
7. AJ9	362399
8. AJ10	362400
9. AJ11	372589
10. AJ12	399417

RECEIVED
BLM AZ STATE OFFICE
2016 SEP - 6 P 3:09
PHOENIX, ARIZONA
394417

The owner(s) (claimants) of the above mining claims and sites are:

JAY SIMON

(Owner's Name - Please Print)
13031 REDINGTON ROAD
(Owner's Mailing Address)

Jay Simon
(Owner's Signature)
TUCSON AZ 85749-9732
(City) (State) (Zip Code)

(Owner's Name - Please Print)
(Owner's Mailing Address)

(Owner's Signature)
(City) (State) (Zip Code)

(Owner's Name - Please Print)
(Owner's Mailing Address)

(Owner's Signature)
(City) (State) (Zip Code)

(Owner's Name - Please Print)
(Owner's Mailing Address)

(Owner's Signature)
(City) (State) (Zip Code)

(Continued on page 2)


INTEREST
493
SEP 09 2016
BY: *[Signature]*

NOTICE SENT OF CORRECT AMC #.
19 SEP 16

[Handwritten mark]

13031 Redington Rd
TUCSON 85749-9732

CERTIFIED MAIL



7016 1970 0000 0345 2667



1000



85004

U.S. POSTAGE
PAID
TUCSON, AZ
85715
AUG 31, 16
AMOUNT

\$6.47

R2304N118424-26

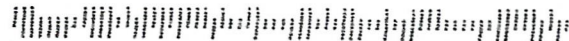
BLM AZ STATE OFFICE

2016 SEP -6 P 3:09

PHOENIX, ARIZONA

BLM - DOI
ONE NORTH CENTRAL AVE # 800
PHOENIX AZ 85004-4427

85004-442700



F. ANN ROQUEZ, RECORDER
 Recorded KES
 DEPUTY RECORDER
 4901



SEQUENCE: 20162230102
 NO. PAGES: 3
 AFFPL 08/10/2016
 9:14:19
 MAIL
 AMOUNT PAID: \$15.00

W
 JAY SIMON
 13031 REDINGTON RD
 TUCSON AZ 85749

(October 2013)

DEPARTMENT OF THE INTERIOR
 BUREAU OF LAND MANAGEMENT

OMB NO.: 1004-0114
 Expires: October 31, 2016

AFFIDAVIT OF ANNUAL ASSESSMENT WORK

WHEN RECORDED, MAIL DOCUMENT TO:

NAME: JAY SIMON
 ADDRESS: 13031 REDINGTON ROAD
 CITY, STATE, ZIP: TUCSON, ARIZONA 85749

362393
 372589
 394417

FOR COUNTY RECORDER'S USE

No. of Claims 3
 x \$10/claim
 Total due BLM \$ 30.00

TO ALL WHOM IT MAY CONCERN:

1. The undersigned certifies that at least \$100 per claim was expended for development, labor and improvements, or equivalent value added, as the annual assessment work for the assessment year ending September 1, 2016 for the following contiguous unpatented mining claim(s), located in the County of PIMA, in the State of ARIZONA

BLM Serial No.	Name of Claim	Tp	Rg	Sec	Mer	County Recordation Book and Page No.	Date
362393	AJ3	22S	10E	5&8	12	12358 1907	8/4/2004
362394	AJ4	22S	10E	5&8	12	12358 1909	8/4/2004
362395	AJ5	22S	10E	5,8&4	12	12358 1911	8/4/2004
362396	AJ6	22S	10E	5&8	12	12358 1913	8/4/2004
362397	AJ7	22S	10E	5	12	12358 1915	8/4/2004
362398	AJ8	22S	10E	5	12	123581 1917	8/4/2004
362399	AJ9	22S	10E	5	12	12358 1919	8/4/2004
362400	AJ10	22S	10E	5	12	12358 1922	8/4/2004
372589	AJ11	22S	10E	4&5	12	12767 1594	3/23/2006
399417	A.112	22S	10E	4&5	12	12767 1596	7/2/2006

2. Type of labor and improvements (specify what was done and give the total value for that labor and improvement to show at least \$100 for each claim). If a geological, geochemical, or geophysical survey was performed, as per 30 U.S.C. 28-1, reference the title of the report of survey, give cost and date of the survey and report, and indicate it was filed with the County Recorder:

Description of Work Performed	Value of Work Performed	Date Work Was Performed
REMOVING ROCK AND DEBRIS FROM CAVE-IN AJAX #3 PORTAL	\$780.00	6/22/2016
SCALING AND DEBRIS REMOVAL TUNNEL AJAX #2	\$640.00	6/23/2016
ROAD REPAIR & REMOVING DEBRIS TO APPROVED DUMP	\$420.00	6/21 & 6/24/2016

3. Name and mailing address of each person who performed the labor and improvements:

Name (please print)
CARL RICE

Current Mailing Address (please print)
5753 EAST NORTH STREET TUCSON AZ 85712

ANTONIO BENEVIDEZ

C/O C. RICE 5753 EAST NORTH STREET TUCSON AZ 85712

GUISEPE MARCONI

C/O C. RICE 5753 EAST NORTH STREET TUCSON AZ 85712

4. Name and mailing address of each person who holds and claims the subject mining claim(s) for the valuable minerals contained therein. Be sure to indicate if there is a change of address:

Name (please print)
JAY SIMON

Current Mailing Address (please print)
~~13031 REDINGOTE ROAD TUCSON AZ 85749~~

13031 Redington Road TUCSON AZ 85749

RECEIVED
 BLM AZ STATE OFFICE
 2016 SEP - 6 P 3:10
 PHOENIX, ARIZONA

5. The undersigned testifies that on the date of 6/25, 2016, all monuments required by law were erected upon the subject claim(s), and all notices required by law were posted on the subject claim(s) or copies thereof were in place, and at said date, each corner monument bore or contained

markings sufficient to appropriately designate the corner of the claim to which it pertains and the name of the claim(s).

I hereby certify under penalty of perjury under the laws of the State of Arizona that the foregoing statements are true and correct:

Jay Jim Date: 8.9.2016
(Signature of person responsible for above statement)

Title 18 U.S.C. 1001 and 43 U.S.C. 1212 make it a crime for any person knowingly and willfully to make to any department or agency of the United States any false, fictitious or fraudulent statements or representations as to any matter within its jurisdiction.

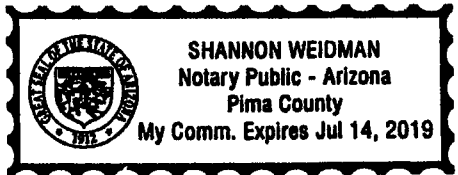
Notary Block

SUBSCRIBED AND SWORN TO before me, this 9 day of August 2016

By: J. Weidman
(Signature of Affiant)

Title: Notary Public

My Commission Expires: July 14, 2019



INSTRUCTIONS

1. This is an optional form that may be used to satisfy the requirements for the Bureau of Land Management (BLM) under the provisions of 43 U.S.C. §1744 and 30 U.S.C. §28-28d and the regulations thereunder (43 CFR part 3835). Since local and State laws may vary, you should contact your local and State agencies where the claims are located to ensure all applicable laws and requirements are satisfied.
2. The claimant(s) must fill in the date in paragraph 1 for the applicable assessment year and the county and state where the claims are located.
3. All claim names, BLM serial numbers, legal descriptions, and original county recording information must be listed for the claims pertaining to this assessment notice.
4. The claimant(s) must complete paragraph 2 listing all labor or improvements which was performed on or did benefit the subject mining claims. The value and date of the labor or improvements must also be listed. The total amount of labor or improvements can be listed, but the total expenditure must equal at least \$100 for each claim.
5. The names and current mailing addresses of the person(s) performing the labor shall be listed in paragraph 3.
6. The name and current mailing address of each owner (claimant) of the claims shall be listed in paragraph 4. The mailing address shall be the owner's address and not the address of an agent or anyone representing the claimant. Be sure to note if there has been a change of address.
7. Paragraph 5 shall be completed to show the date it was verified that all monuments required by law were properly erected, all notices were posted, and that corners were appropriately designated for all claims listed.
8. An exact legible reproduction or duplicate (other than microfilm or other electronic media) of this affidavit or another type of affidavit of assessment work that you file or will file in the county where each claim is located, must be filed with the BLM on or before December 30 of the calendar year in which the assessment year ends. For mill or tunnel sites, a separate notice of intent to hold must be filed with the BLM on or before December 30. Requirements for filing a notice of intent to hold can be found at 43 CFR 3835.33.
9. A processing fee of \$10 for each claim listed must be remitted to the BLM along with this or any other affidavit of assessment work.

RECEIVED
BLM STATE OFFICE
SEP 5 2016
PIMA COUNTY

United States Department of the Interior
Bureau of Land Management
 DIV OF LANDS, MINRLS & ENERGY
 ONE N CENTRAL AVE
 PHOENIX, AZ 85004 -4427
 Phone: 602-417-9200

Receipt

No: 3654589

Transaction #: 3758651	
Date of Transaction: 09/07/2016	
CUSTOMER:	
JAY SIMON 13031 E REDINGTON RD TUCSON,AZ 85749-9732 US	

LINE #	QTY	DESCRIPTION	REMARKS	UNIT PRICE	TOTAL
1	1.00	LOCATABLE MINERALS / MINING CLAIMS- NOT NEW-UNADJUD,ONE AUTH NO. ONLY / MINING CLAIM MONEY RECEIVED CASES: AMC362393/\$100.00	POL 2016/10 WAV	- n/a -	100.00
TOTAL:					\$100.00

PAYMENT INFORMATION			
1	AMOUNT:	100.00	POSTMARKED: 08/31/2016
	TYPE:	CHECK	RECEIVED: 09/06/2016
	CHECK NO:	206839845806	
	NAME:	SIMON, JAY 13031 E REDINGTON RD TUCSON AZ 85749-9732 US	


REMARKS

This receipt was generated by the automated BLM Collections and Billing System and is a paper representation of a portion of the official electronic record contained therein.

ENTERED
 SEP -8 2016
 BY: 

13031 Redington Rd
Tucson 85749-9732

CERTIFIED MAIL®



7016 1970 0000 0345 2667



1000



85004

U.S. POSTAGE
PAID
TUCSON, AZ
85715
AUG 31, 16
AMOUNT

\$6.47

R2304N118424-26

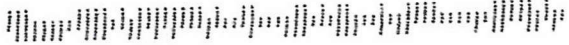
RECEIVED
BLM AZ STATE OFFICE

1 2016 SEP -6 P 3:09

PHOENIX, ARIZONA

BLM - DOT
ONE NORTH CENTRAL AVE # 800
PHOENIX AZ 85004-4427

85004-442700



UNITED STATES
DEPARTMENT OF THE INTERIOR
BUREAU OF LAND MANAGEMENT
MAINTENANCE FEE WAIVER CERTIFICATION

580

362393
372589
394417
FORM APPROVED
OMB NO. 1004-0114
Expires: October 31, 2016

SEE INSTRUCTIONS ON PAGE 2

1. This small miner waiver is filed for the assessment year beginning on September 1, 2015 and ending on September 1, 2016.
2. The undersigned and all related parties owned ten or fewer mining claims, mill, or tunnel sites located and maintained on Federal lands in the United States of America on September 1, 2015.
3. The undersigned have performed the assessment work required by law for each mining claim listed prior to filing this waiver and understand that by filing this form, the undersigned must file an affidavit of assessment work with the Bureau of Land Management (BLM) by the December 30th following the filing of this waiver.
4. The undersigned understand that if the assessment work obligation has not yet come due under 30 U.S.C. 28 (for those claims in their first assessment year only), a notice of intent to hold reciting this condition must be recorded by the December 30th following the filing of this waiver.
5. The undersigned understand that mill and tunnel sites may also be listed on this waiver and be waived from payment of the maintenance fee, and that a notice of intent to hold for these sites is required to be filed with the BLM by the December 30th following the filing of this waiver.
6. The undersigned understand and acknowledge that pursuant to 43 U.S.C. 1212 and 18 U.S.C. 1001, the filing or recording of a false, fictitious, or fraudulent document with the BLM may result in a fine of up to \$250,000, a prison term not to exceed five years, or both.
7. The mining claims, mill or tunnel sites for which this waiver from payment of the maintenance fees is requested are:

CLAIM OR SITE NAME	BLM RECORDATION SERIAL NUMBER
1. <u>A J 3</u>	<u>362393</u>
2. <u>A J 4</u>	<u>362394</u>
3. <u>A J 5</u>	<u>362395</u>
4. <u>A J 6</u>	<u>362396</u>
5. <u>A J 7</u>	<u>362397</u>
6. <u>A J 8</u>	<u>362398</u>
7. <u>A J 9</u>	<u>362399</u>
8. <u>A J 10</u>	<u>362400</u>
9. <u>A J 11</u>	<u>372589</u>
10. <u>A J 12</u>	<u>394417</u>

The owner(s) (claimants) of the above mining claims and sites are:

Jay Simon
(Owner's Name - Please Print)
13031 E. Redrington Rd.
(Owner's Mailing Address)

Jay Simon
(Owner's Signature)
Tucson Az. 85749
(City) (State) (Zip Code)

(Owner's Name - Please Print)

(Owner's Mailing Address)

(Owner's Signature)

(City) (State) (Zip Code)

(Owner's Name - Please Print)

(Owner's Mailing Address)

(Owner's Signature)

(City) (State) (Zip Code)

(Owner's Name - Please Print)

(Owner's Mailing Address)

(Owner's Signature)

(City) (State) (Zip Code)

PHOENIX ARIZONA
 2:55:00 PM
 OCT 19 2015
 RECEIVED
 BLM FIELD OFFICE

(Owner's Name - Please Print)

(Owner's Signature)

(Owner's Mailing Address)

(City) (State) (Zip Code)

(Owner's Name - Please Print)

(Owner's Signature)

(Owner's Mailing Address)

(City) (State) (Zip Code)

(Owner's Name - Please Print)

(Owner's Signature)

(Owner's Mailing Address)

(City) (State) (Zip Code)

(Owner's Name - Please Print)

(Owner's Signature)

(Owner's Mailing Address)

(City) (State) (Zip Code)

18 U.S.C. 1001 and 43 U.S.C. 1212 make it a crime for any person knowingly and willfully to make to any department or agency of the United States any false, fictitious or fraudulent statements or representations as to any matter within its jurisdiction.

INSTRUCTIONS

1. This certification is made under the provisions of 43 U.S.C. § 1744 and 30 U.S.C. §28-28k and the regulations thereunder (43 CFR Part 3830).
2. The claimant(s) must fill in the dates in paragraph 1 for the beginning and ending of the assessment year for which this waiver is sought.
3. The claimant(s) must fill in the date in paragraph 2 for the beginning of the assessment year for which this waiver is sought.
4. All claim and site names and BLM serial numbers must be listed for the mining claims, mill sites, and tunnel sites for which the waiver is sought.
5. All owners of the mining claims, mill sites, and tunnel sites and their addresses must be given.
6. This waiver form must be signed by all the claimants or their designated agent, in original form. If an agent is designated, a notarized designation of agent, signed by all of the claimants with proper address given, must be submitted with this waiver.
7. This form must be filed no later than September 1st for the upcoming assessment year in the BLM State Office where the mining claims or sites are recorded, or the waiver cannot be granted by the BLM. (Example: To obtain a waiver for the assessment year 2012, which begins on September 1, 2011, you must qualify for and file for a waiver no later than September 1, 2011, in the proper BLM State Office.)
8. For all mining claims which require assessment work, you must record an affidavit of labor on or before the December 30th immediately following the filing of this waiver. For all other mining claims or sites waived, you must record a notice of intent to hold on or before the December 30th immediately following the filing of this waiver.
9. Mill and tunnel sites may also be listed on this waiver and be waived from payment of the maintenance fee. A notice of intent to hold for these sites is required to be filed by the December 30th following the filing of this waiver.

FOR OFFICIAL USE ONLY

UNITED STATES
DEPARTMENT OF THE INTERIOR
BUREAU OF LAND MANAGEMENT
MAINTENANCE FEE WAIVER CERTIFICATION

580

AA

362393
372589
394417
FORM APPROVED
OMB NO. 1004-0114
Expires: August 31, 2013

SEE INSTRUCTIONS ON PAGE 2

- This small miner waiver is filed for the assessment year beginning on September 1, 2015 and ending on September 1, 2016.
- The undersigned and all related parties owned ten or fewer mining claims, mill, or tunnel sites located and maintained on Federal lands in the United States of America on September 1, 2015.
- The undersigned have performed the assessment work required by law for each mining claim listed prior to filing this waiver and understand that by filing this form, the undersigned must file an affidavit of assessment work with the Bureau of Land Management (BLM) by the December 30th following the filing of this waiver.
- The undersigned understand that if the assessment work obligation has not yet come due under 30 U.S.C. 28 (for those claims in their first assessment year only), a notice of intent to hold reciting this condition must be recorded by the December 30th following the filing of this waiver.
- The undersigned understand that mill and tunnel sites may also be listed on this waiver and be waived from payment of the maintenance fee, and that a notice of intent to hold for these sites is required to be filed with the BLM by the December 30th following the filing of this waiver.
- The undersigned understand and acknowledge that pursuant to 43 U.S.C. 1212 and 18 U.S.C. 1001, the filing or recording of a false, fictitious, or fraudulent document with the BLM may result in a fine of up to \$250,000, a prison term not to exceed five years, or both.
- The mining claims, mill or tunnel sites for which this waiver from payment of the maintenance fees is requested are:

CLAIM OR SITE NAME	BLM RECORDATION SERIAL NUMBER
1. AJ3	362393 ✓
2. AJ4	362394
3. AJ5	362395
4. AJ6	362396
5. AJ7	362397
6. AJ8	362398
7. AJ9	362399
8. AJ10	362400
9. AJ11	372589
10. AJ12	394417 399417

The owner(s) (claimants) of the above mining claims and sites are:

JAY SIMON

(Owner's Name - Please Print)
13031 REDINGTON ROAD

(Owner's Mailing Address)

Jay Simon

(Owner's Signature)
TUCSON AZ 85749

(City) (State) (Zip Code)

(Owner's Name - Please Print)

(Owner's Mailing Address)

(Owner's Signature)

(City) (State) (Zip Code)

(Owner's Name - Please Print)

(Owner's Mailing Address)

(Owner's Signature)

(City) (State) (Zip Code)

(Owner's Name - Please Print)

(Owner's Mailing Address)

(Owner's Signature)
BY: *jk* (City) (State) (Zip Code)

(Continued on page 2)

ENTERED
SEP 10 2015
BY: *jk*

PHOENIX, ARIZONA
2015 AUG 31 P 4:10
RECEIVED
BLM AZ STATE OFFICE

F. ANN RODRIGUEZ, RECORDER
Recorded By: [Signature]

DEPUTY RECORDER
1787



SEQUENCE: 20152170350
NO. PAGES: 3
AFFPL 08/05/2015 15:05
MAIL
AMOUNT PAID: \$15.00

W
JAY SIMON
13031 REDINGTON RD
TUCSON AZ 85749

362393
372589
394417

Form 3830-4
(October 2013)

UNITED STATES
DEPARTMENT OF THE INTERIOR
BUREAU OF LAND MANAGEMENT

FORM APPROVED
OMB NO.: 1004-0114
Expires: October 31, 2016

AFFIDAVIT OF ANNUAL ASSESSMENT WORK

WHEN RECORDED, MAIL DOCUMENT TO:

NAME: JAY SIMON

ADDRESS: 13031 REDINGTON ROAD

CITY, STATE, ZIP: TUCSON ARIZONA 85749

FOR COUNTY RECORDER'S USE

ENTERED
SEP 02 2015
BY: [Signature]

No. of Claims 10
x \$10/claim
Total due BLM \$ \$100.00

RECEIPT # 3383804

TO ALL WHOM IT MAY CONCERN:

1. The undersigned certifies that at least \$100 per claim was expended for development, labor and improvements, or equivalent value added, as the annual assessment work for the assessment year ending September 1, 2015 for the following contiguous unpatented mining claim(s), located in the County of PIMA, in the State of ARIZONA.

BLM Serial No.	Name of Claim	Tp Rg Sec Mer				County Recordation Book and Page No.	Date
		Example: 13N 5E 14 MDM					
362393	AJ3	22S	10E	5&8	12	12358 1907	08/04/2004
362394	AJ4	22S	10E	5&8	12	12358 1909	08/04/2004
362395	AJ5	22S	10E	5,8&4	12	12358 1911	08/04/2004
363396	AJ6	22S	10E	5&8	12	12358 1913	08/04/2004
362397	AJ7	22S	10E	5	12	12358 1915	08/04/2004
362398	AJ8	22S	10E	5	12	12358 1917	08/04/2004
362399	AJ9	22S	10E	5	12	12358 1919	08/04/2004
362400	AJ10	22S	10E	5	12	12358 1922	08/04/2004
372589	AJ11	22S	10E	4&5	12	12767 1594	03/23/2006
399417	AJ12	22S	10E	4&5	12	12767 1596	07/24/2008

PHOENIX
2015 AUG
RE

2. Type of labor and improvements (specify what was done and give the total value for that labor and improvement to show at least \$100 for each claim). If a geological, geochemical, or geophysical survey was performed, as per 30 U.S.C. 28-1, reference the title of the report of survey, give cost and date of the survey and report, and indicate it was filed with the County Recorder:

Description of Work Performed	Value of Work Performed	Date Work Was Performed
CLEARING ROTTEN TIMBERS, DEBRIS & SCALING TUNNEL AJAX #3	\$480.00	03/21/2015
REMOVING ROTTEN TIMBERS, ETC FROM #3 TO SITE OFF CLAIMS	\$360.00	03/21/2015
REPAIRING COLLAR FOR DEER SHAFT	\$630.00	03/22/2015

3. Name and mailing address of each person who performed the labor and improvements:

Name (please print)
CARL RICE & DAY LABORER

Current Mailing Address (please print)
5753 E NORTH ST TUCSON AZ 85712

4. Name and mailing address of each person who holds and claims the subject mining claim(s) for the valuable minerals contained therein. Be sure to indicate if there is a change of address:

Name (please print)
JAY SIMON

Current Mailing Address (please print)
13031 REDINGTON ROAD TUCSON 85749

RECEIVED
 CLM ADJUTANT GENERAL'S OFFICE
 2015 AUG 31 PM 4:10
 PHOENIX, ARIZONA

5. The undersigned testifies that on the date of JULY 28, 20¹⁵, all monuments required by law were erected upon the subject claim(s), and all notices required by law were posted on the subject claim(s) or copies thereof were in place, and at said date, each corner monument bore or contained

markings sufficient to appropriately designate the corner of the claim to which it pertains and the name of the claim(s).

I hereby certify under penalty of perjury under the laws of the State of ARIZONA that the foregoing statements are true and correct:

Jay Simon Date: 7-31-2015
(Signature of person responsible for above statement)

Title 18 U.S.C. 1001 and 43 U.S.C. 1212 make it a crime for any person knowingly and willfully to make to any department or agency of the United States any false, fictitious or fraudulent statements or representations as to any matter within its jurisdiction.


Notary Block

SUBSCRIBED AND SWORN TO before me, this 31 day of July 2015

By: Jay Simon
(Signature of Affiant)

Title: Notary - Public

My Commission Expires: 2-1-2018



INSTRUCTIONS

1. This is an optional form that may be used to satisfy the requirements for the Bureau of Land Management (BLM) under the provisions of 43 U.S.C. §1744 and 30 U.S.C. §28-28d and the regulations thereunder (43 CFR part 3835). Since local and State laws may vary, you should contact your local and State agencies where the claims are located to ensure all applicable laws and requirements are satisfied.
2. The claimant(s) must fill in the date in paragraph 1 for the applicable assessment year and the county and state where the claims are located.
3. All claim names, BLM serial numbers, legal descriptions, and original county recording information must be listed for the claims pertaining to this assessment notice.
4. The claimant(s) must complete paragraph 2 listing all labor or improvements which was performed on or did benefit the subject mining claims. The value and date of the labor or improvements must also be listed. The total amount of labor or improvements can be listed, but the total expenditure must equal at least \$100 for each claim.
5. The names and current mailing addresses of the person(s) performing the labor shall be listed in paragraph 3.
6. The name and current mailing address of each owner (claimant) of the claims shall be listed in paragraph 4. The mailing address shall be the owner's address and not the address of an agent or anyone representing the claimant. Be sure to note if there has been a change of address.
7. Paragraph 5 shall be completed to show the date it was verified that all monuments required by law were properly erected, all notices were posted, and that corners were appropriately designated for all claims listed.
8. An exact legible reproduction or duplicate (other than microfilm or other electronic media) of this affidavit or another type of affidavit of assessment work that you file or will file in the county where each claim is located, must be filed with the BLM on or before December 30 of the calendar year in which the assessment year ends. For mill or tunnel sites, a separate notice of intent to hold must be filed with the BLM on or before December 30. Requirements for filing a notice of intent to hold can be found at 43 CFR 3835.33.
9. A processing fee of \$10 for each claim listed must be remitted to the BLM along with this or any other affidavit of assessment work.

RECEIVED
JUL 31 2015
PIMA COUNTY
ARIZONA

United States Department of the Interior
Bureau of Land Management
 LANDS/RECREATION & PLANNING
 ONE N CENTRAL AVE
 PHOENIX, AZ 85004 -2203
 Phone: 602-417-9200

Receipt

No: 3383804

Transaction #: 3482125	
Date of Transaction: 09/01/2015	
CUSTOMER:	
JAY SIMON 13031 E REDINGTON RD TUCSON, AZ 85749-9732 US	

LINE #	QTY	DESCRIPTION	REMARKS	UNIT PRICE	TOTAL
1	1.00	LOCATABLE MINERALS / MINING CLAIMS-NOT NEW-UNADJUD, ONE AUTH NO. ONLY / MINING CLAIM MONEY RECEIVED CASES: AMC362393/\$100.00	WAIVER - 10 2016 / POL - 10 2015	- n/a -	100.00
TOTAL:					\$100.00

PAYMENT INFORMATION					
1	AMOUNT:	100.00	POSTMARKED:	08/27/2015	
	TYPE:	CHECK	RECEIVED:	08/31/2015	
	CHECK NO:	206065614876			
	NAME:	SIMON, JAY 13031 E REDINGTON RD TUCSON AZ 85749-9732 US			

REMARKS


This receipt was generated by the automated BLM Collections and Billing System and is a paper representation of a portion of the official electronic record contained therein.

ENTERED
 SEP 02 2015
 BY: *je*

9/1/2015

13031 Redwing Tow Rd
Tucson, AZ 85749

CERTIFIED MAIL



27 AUG 15
PM 11:22

7015 0920 0001 4995 0484



RECEIVED
CENTRAL STATE OFFICE

2015 AUG 31 P 3:58

PHOENIX, ARIZONA

RETURN RECEIPT
REQUESTED

BLM
Suite 800
One North Central Ave
PHNX AZ 85004-4427

85004441499



CPU U.S. POSTAGE
PB 1P 000
3660513
FCML
\$ 6.96
MAILED AUG 27 2015
85712

Simon
13031 E. Redington Rd.
Tucson, Az. 85749

RECEIVED
BLM AZ STATE OFFICE

2015 OCT 19 P 3:09

PHOENIX, ARIZONA

PHOENIX AZ 852

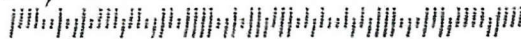
15 OCT 2015 PM 5 L



United States
Dept. of the Interior
Bureau of Land Management
Arizona state office
One N. Central Ave, Suite 800
Phoenix, Az. 85004-4427

attn: Ivan Reyman

85004442700



UNITED STATES
DEPARTMENT OF THE INTERIOR
BUREAU OF LAND MANAGEMENT

610

MAINTENANCE FEE WAIVER CERTIFICATION

AMC 362393
372589
394417
FORM APPROVED 384564
OMB NO. 1004-0114 381314
Expires: October 31, 2016 363487
382103 358426

SEE INSTRUCTIONS ON PAGE 2

- This small miner waiver is filed for the assessment year beginning on September 1, 2014 and ending on September 1, 2015.
- The undersigned and all related parties owned ten or fewer mining claims, mill, or tunnel sites located and maintained on Federal lands in the United States of America on September 1, 2014.
- The undersigned have performed the assessment work required by law for each mining claim listed prior to filing this waiver and understand that by filing this form, the undersigned must file an affidavit of assessment work with the Bureau of Land Management (BLM) by the December 30th following the filing of this waiver.
- The undersigned understand that if the assessment work obligation has not yet come due under 30 U.S.C. 28 (for those claims in their first assessment year only), a notice of intent to hold reciting this condition must be recorded by the December 30th following the filing of this waiver.
- The undersigned understand that mill and tunnel sites may also be listed on this waiver and be waived from payment of the maintenance fee, and that a notice of intent to hold for these sites is required to be filed with the BLM by the December 30th following the filing of this waiver.
- The undersigned understand and acknowledge that pursuant to 43 U.S.C. 1212 and 18 U.S.C. 1001, the filing or recording of a false, fictitious, or fraudulent document with the BLM may result in a fine of up to \$250,000, a prison term not to exceed five years, or both.
- The mining claims, mill or tunnel sites for which this waiver from payment of the maintenance fees is requested are:

CLAIM OR SITE NAME	BLM RECORDATION SERIAL NUMBER
1. AJ3	✓ 362393
2. AJ4	362394
3. AJ5	362395
4. AJ6	362396
5. AJ7	362397
6. AJ8	362398
7. AJ9	362399
8. AJ10	362400
9. AJ11	372589
10. AJ12	394417

The owner(s) (claimants) of the above mining claims and sites are:

JAY SIMON
(Owner's Name - Please Print)

13031 REDINGTON RD
(Owner's Mailing Address)

Jay R Simon
(Owner's Signature)
TUCSON AZ 85749
(City) (State) (Zip Code)

(Owner's Name - Please Print)

(Owner's Mailing Address)

(Owner's Signature)
(City) (State) (Zip Code)

(Owner's Name - Please Print)

(Owner's Mailing Address)

(Owner's Signature)
(City) (State) (Zip Code)

(Owner's Name - Please Print)

(Owner's Mailing Address)

(Owner's Signature)
(City) (State) (Zip Code)

(Continued on page 2)

ENTERED
SEP 15 2014
BY: *PN*

RECEIVED
BLM AZ STATE OFFICE
PHOENIX, ARIZONA
2014 SEP - 2 P 3 10

NWV
9/23/2013

UNITED STATES
DEPARTMENT OF THE INTERIOR
BUREAU OF LAND MANAGEMENT

1611

MAINTENANCE FEE WAIVER CERTIFICATION

FORM APPROVED
OMB NO. 1004-0114
Expires: October 31, 2016

SEE INSTRUCTIONS ON PAGE 2

1. This small miner waiver is filed for the assessment year beginning on September 1, 2014 and ending on September 1, 2015.
2. The undersigned and all related parties owned ten or fewer mining claims, mill, or tunnel sites located and maintained on Federal lands in the United States of America on September 1, 2014.
3. The undersigned have performed the assessment work required by law for each mining claim listed prior to filing this waiver and understand that by filing this form, the undersigned must file an affidavit of assessment work with the Bureau of Land Management (BLM) by the December 30th following the filing of this waiver.
4. The undersigned understand that if the assessment work obligation has not yet come due under 30 U.S.C. 28 (for those claims in their first assessment year only), a notice of intent to hold reciting this condition must be recorded by the December 30th following the filing of this waiver.
5. The undersigned understand that mill and tunnel sites may also be listed on this waiver and be waived from payment of the maintenance fee, and that a notice of intent to hold for these sites is required to be filed with the BLM by the December 30th following the filing of this waiver.
6. The undersigned understand and acknowledge that pursuant to 43 U.S.C. 1212 and 18 U.S.C. 1001, the filing or recording of a false, fictitious, or fraudulent document with the BLM may result in a fine of up to \$250,000, a prison term not to exceed five years, or both.
7. The mining claims, mill or tunnel sites for which this waiver from payment of the maintenance fees is requested are:

CLAIM OR SITE NAME	BLM RECORDATION SERIAL NUMBER
1. Luna 1	✓ 384566
2. Luna 2	384567
3. Luna 3	384568
4. Luna 4	384569
5. Luna 5	384570
6. Luna 6	384571
7. OB-1	381316
8. OB-2	384572
9. OS-1	384573
10. OS-2	384574

The owner(s) (claimants) of the above mining claims and sites are:

ROBERT MOUTZ

(Owner's Name - Please Print)

PO BOX 13342

(Owner's Mailing Address)

Robert Moutz
(Owner's Signature)

EL PASO

(City)

AZ

(State)

79914

(Zip Code)

(Owner's Name - Please Print)

(Owner's Mailing Address)

(Owner's Signature)

(City)

(State)

(Zip Code)

(Owner's Name - Please Print)

(Owner's Mailing Address)

(Owner's Signature)

(City)

(State)

(Zip Code)

(Owner's Name - Please Print)

(Owner's Mailing Address)

(Owner's Signature)

(City)

(State)

(Zip Code)

(Continued on page 2)

ENTERED
SEP 15 2014
BY: fm

RECEIVED
BLM AZ STATE OFFICE
PHOENIX ARIZONA
2014 SEP - 2 P. 3: 10

NWV
9/23/2014

UNITED STATES
DEPARTMENT OF THE INTERIOR
BUREAU OF LAND MANAGEMENT

1612

MAINTENANCE FEE WAIVER CERTIFICATION

FORM APPROVED
OMB NO. 1004-0114
Expires: October 31, 2016

SEE INSTRUCTIONS ON PAGE 2

1. This small miner waiver is filed for the assessment year beginning on September 1, 2014 and ending on September 1, 2015.
2. The undersigned and all related parties owned ten or fewer mining claims, mill, or tunnel sites located and maintained on Federal lands in the United States of America on September 1, 2014.
3. The undersigned have performed the assessment work required by law for each mining claim listed prior to filing this waiver and understand that by filing this form, the undersigned must file an affidavit of assessment work with the Bureau of Land Management (BLM) by the December 30th following the filing of this waiver.
4. The undersigned understand that if the assessment work obligation has not yet come due under 30 U.S.C. 28 (for those claims in their first assessment year only), a notice of intent to hold reciting this condition must be recorded by the December 30th following the filing of this waiver.
5. The undersigned understand that mill and tunnel sites may also be listed on this waiver and be waived from payment of the maintenance fee, and that a notice of intent to hold for these sites is required to be filed with the BLM by the December 30th following the filing of this waiver.
6. The undersigned understand and acknowledge that pursuant to 43 U.S.C. 1212 and 18 U.S.C. 1001, the filing or recording of a false, fictitious, or fraudulent document with the BLM may result in a fine of up to \$250,000, a prison term not to exceed five years, or both.
7. The mining claims, mill or tunnel sites for which this waiver from payment of the maintenance fees is requested are:

CLAIM OR SITE NAME	BLM RECORDATION SERIAL NUMBER
1. TA6	✓ 363488
2. TA23	363490
3. TA24	363491
4. A30	358455
5. A31	358456
6. A32	358457
7. OE-1	382124
8. YJEW-1	382114
9. LC-58	382110
10. LC-59	382111

The owner(s) (claimants) of the above mining claims and sites are:

CLINTON E. LEVIS

(Owner's Name - Please Print)

765 W. LIMBERLOST #7

(Owner's Mailing Address)

Clinton E. Levis

(Owner's Signature)

TUCSON

(City)

AZ

(State)

85705-1565

(Zip Code)

(Owner's Name - Please Print)

(Owner's Mailing Address)

(Owner's Signature)

(City)

(State)

(Zip Code)

(Owner's Name - Please Print)

(Owner's Mailing Address)

(Owner's Signature)

(City)

(State)

(Zip Code)

(Owner's Name - Please Print)

(Owner's Mailing Address)

(Owner's Signature)

(City)

(State)

(Zip Code)

(Continued on page 2)

ENTERED
SEP 15 2014

BY: *PM*

RECEIVED
 BLM AZ STATE OFFICE
 2014 SEP -2 P 3:10
 PHOENIX, ARIZONA

NWV
9/23/2014
nm

UNITED STATES
DEPARTMENT OF THE INTERIOR
Bureau of Land Management
Arizona State Office
One N. Central Avenue, Suite 800
Phoenix AZ 85004-4427

OFFICIAL BUSINESS
PENALTY FOR PRIVATE USE, \$300

RETURN RECEIPT
REQUESTED

AN EQUAL OPPORTUNITY EMPLOYER

PLACE STICKER AT TOP OF ENVELOPE TO THE RIGHT
OF THE RETURN ADDRESS, FOLD AT DOTTED LINE

CERTIFIED MAIL™



7013 3020 0000 0465 6171


UNITED STATES
DEPARTMENT OF THE INTERIOR
Bureau of Land Management
Arizona State Office
1 North Central Avenue, Suite 800
Phoenix, Arizona 85004

PHOENIX AZ 852

2014 DNR



1000



85004

U.S. POSTAGE
PAID
TUCSON, AZ
85737
AUG 29, 14
AMOUNT

\$6.49
00076076-05


PHOENIX, ARIZONA

2014 SEP - 2 P 3:10

BLM AZ STATE OFFICE

RECEIVED

85004442700





W
 JAY SIMON
 13031 REDINGTON RD
 TUCSON AZ 85749

Telephone: 520-711-7100
 E-mail address: N/A

362393
 372589
 394417

AFFIDAVIT OF PERFORMANCE OF ANNUAL WORK

1. State of Arizona, County of Pima ss:

2. I (Name) CARH RICE

3. Reside at (Address) 13456 N. ATALAYAWAY

City TUCSON County Pima

State AZ Zip 85755 being duly sworn, depose and say that I am a citizen of the United States, more than eighteen years of age, and that all of the facts set forth in this affidavit, subject to the provisions and penalties of 18 U.S.C. 1001 pertaining to the filing of false, fictitious, or fraudulent statements with the United States, are true and correct according to the best of my knowledge, information and belief.

4. Owner's name and address (If not shown in Items 1-3 above). JAY R. SIMON
13031 Redington Rd Tucson AZ 85749

5. That I am personally acquainted with the mining claim(s). The work and improvements were made by and at the expense of the owner(s) of said claim(s). Said contiguous group of claims, listed on this document, are situated in the ARIVACA (optional) Mining District; Pima County, Arizona.

RECEIVED
 M AZ STATE OFFICE
 2014 AUG 26 P 12:02
 PHOENIX, ARIZONA
 BLM
 Date
 Stamp

Line No.	AMC NUMBER	CLAIM/SITE NAME	COUNTY RECORDER DATA (If available)	TWP	RNG	SEC
1	362393	AJ3	12358 1907	225	10E	548
2	362394	AJ4	12358 1909	225	10E	548
3	362395	AJ5	12358 1911	225	10E	4,548
4	362396	AJ6	12358 1913	225	10E	548
5	362397	AJ7	12358 1915	225	10E	5
6	362398	AJ8	12358 1917	225	10E	5

ENTERED
 AUG 27 2014
 BY: R.M.

RECEIVED
BLM AZ STATE OFFICE
2014 AUG 26 P 12:02
PHOENIX, ARIZONA

7	362399	AJ 9	12358	1919	225	10E	5
8	362400	AJ 10	12358	1922	225	10E	5
9	372589	AJ 11	12767	1594	225	10E	4+5
10	394417	AJ 12	12767	1596	225	10E	4+5

6. That between the dates starting at 12 o'clock noon on September 1, 20 13 and ending at 12 o'clock noon on September 1, 20 14 at least \$ 1,800.00 dollars worth of work and improvements were done and performed upon said claim(s) or upon one or more of a contiguous group of claims for the benefit of all, wholly or partly outside of a contiguous group of claims for the benefit of all, not including the location work.

7. That the following persons were employed to perform the work and improvements described herein: CARL Rice & 2 day Labor workers

8. That the work and improvements performed were: Clearing Rock Fall, Scaling & Clearing debris from AJ Tunnel #2, Removing debris from Blm PCHINS.

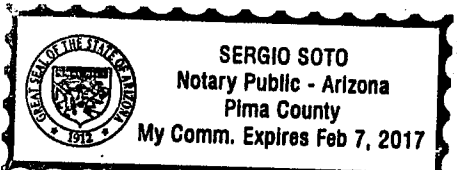
9. Dated: 7-14-14 Signature: Carl Rice

SUBSCRIBED AND SWORN TO before me, a Notary Public, this 14th day of July 20 14

By: Carl Rice

Notary Public [Signature]

My Commission Expires 02-07-2017



Bureau of Land Management
Arizona State Office
www.az.blm.gov

No. of Claims: 10 x \$10 = 100
 Check No.: CC Init. FME
 Receipt No.: 011273
 For BLM Use Only

United States Department of the Interior
 Bureau of Land Management
 LANDS/RECREATION & PLANNING
 ONE N CENTRAL AVE
 PHOENIX, AZ 85004 -2203
 Phone: 602-417-9200

INTE
 AUG 27 2014
 BY: *Roman*

Receipt

No: 3112773

Transaction #: 3204495	
Date of Transaction: 08/26/2014	
CUSTOMER:	
	CARL RICE 13456 N ATALAY WAY TUCSON, AZ 85755 US

LINE #	QTY	DESCRIPTION	REMARKS	UNIT PRICE	TOTAL
1	1.00	LOCATABLE MINERALS / MINING CLAIMS- NOT NEW-UNADJUD, ONE AUTH NO. ONLY / MINING CLAIM MONEY RECEIVED CASES: AMC362393/\$100.00	POL 2014/10	- n/a -	100.00
TOTAL:					\$100.00

PAYMENT INFORMATION					
NOTE: Items will appear on credit card statement as "Bureau of Land Mgmt CO".					
1	AMOUNT:	100.00	POSTMARKED:	N/A	
	TYPE:	CREDIT CARD	RECEIVED:	08/26/2014	
	NAME:	RICE, CARL 13456 N ATALAY WAY TUCSON AZ 85755 US			
	CARD NO:	XXXXXXXXXXXX4529	AUTH CODE:	194492	
	NAME ON CARD:	MALJER MINERALS LLC			
	EXPIRES:	08/2017			
	SIGNATURE:				

REMARKS

This receipt was generated by the automated BLM Collections and Billing System and is a paper representation of a portion of the official electronic record contained therein.

372589
394417

C. Miller
463

FORM APPROVED
OMB NO. 1004-0114
Expires: December 31, 2006

MAINTENANCE FEE WAIVER CERTIFICATION

SEE INSTRUCTIONS ON REVERSE

1. This small miner waiver is filed for the assessment year beginning at noon on September 1, **2013** and ending at noon on September 1, **2014**.
2. The undersigned and all related parties owned ten or fewer mining claims, mill, or tunnel sites located and maintained on Federal lands in the United States of America on September 1, **2013**.
3. The undersigned have performed the assessment work **required by law** for each mining claim listed **prior to filing this waiver** and understand that by filing this form; an affidavit of assessment work **must** be recorded by the December 30th following the filing of this waiver.
4. The undersigned understand that if the assessment work obligation has not yet come due under 30 U.S.C. 28 (for those claims in their first assessment year only); a notice of intent to hold reciting this condition **must** be recorded by the December 30th following the filing of this waiver.
5. The undersigned understand that mill and tunnel sites may also be listed upon this waiver and be waived from payment of the maintenance fee; and that a notice of intent to hold for these sites is required to be recorded by the December 30th immediately following the filing of this waiver.
6. The undersigned understand and acknowledge that pursuant to 43 U.S.C. 1212 and 18 U.S.C. 1001; the filing or recording of a false, fictitious, or fraudulent document with the Bureau of Land Management may result in a fine of up to \$250,000, a prison term not to exceed five years, or both.
7. The mining claims, mill or tunnel sites for which this waiver from payment of the maintenance fees is requested are:

CLAIM OR SITE NAME	BLM RECORDATION SERIAL NUMBER
1. AJ3	362393
2. AJ4	362394
3. AJ5	362395
4. AJ6	362396
5. AJ7	362397
6. AJ8	362398
7. AJ9	362399
8. AJ10	362400
9. AJ11	372589
10. AJ12	394417

The owner(s) (claimants) of the above mining claims and sites are:

JAY SIMON
(Owner's Name - Please Print)

Jay Simon
(Owner's Signature)

13031 REDINGTON ROAD
(Street or P.O. Box)

TUCSON ARIZONA 85749-9732
(City) (State) (Zip Code)

(Owner's Name - Please Print)

(Owner's Signature)

(Street or P.O. Box)

(City) (State) (Zip Code)

(Owner's Name - Please Print)

(Owner's Signature)

(Street or P.O. Box)

(City) (State) (Zip Code)

(Continued on page 2)

RECEIVED
 BLM STATE OFFICE
 2013 AUG 23 A 10:16
 PHOENIX ARIZONA

ENTERED
SEP 18 2013
BY: *DM*

F. ANN RODRIGUEZ RECORDER
 Recorded By: J. DEPUTY RECORDER
 4920




SEQUENCE: 20132050308
 NO. PAGES: 2
 AFFPL 07/24/2013 13:10
 MAIL
 AMOUNT PAID: \$15.00

W
 JAY SIMON
 13031 REDINGTON RD
 TUCSON AZ 85749

Telephone: 520-171-4768
 E-mail address: N/A

AFFIDAVIT OF PERFORMANCE OF ANNUAL WORK

1. State of Arizona, County of Pima ss:
 2. I (Name) Carh Rice
 3. Reside at (Address) 5825 N. Vista Verde
 City TUCSON County Pima
 State AZ Zip 85718



being duly sworn, depose and say that I am a citizen of the United States, more than eighteen years of age, and that all of the facts set forth in this affidavit, subject to the provisions and penalties of 18 U.S.C. 1001 pertaining to the filing of false, fictitious, or fraudulent statements with the United States, are true and correct according to the best of my knowledge, information and belief.

4. Owner's name and address (If not shown in Items 1-3 above). JAY SIMON
13031 Redington Rd TUCSON AZ 85749-9732

5. That I am personally acquainted with the mining claim(s). The work and improvements were made by and at the expense of the owner(s) of said claim(s). Said contiguous group of claims, listed on this document, are situated in the _____ (optional) Mining District; _____ County, Arizona.

Line No.	AMC NUMBER	CLAIM/SITE NAME	COUNTY RECORDER DATA (If available)	TWP	RNG	SEC
1	362393	AJ3	12358 1907	22S	10E	548
2	362394	AJ4	12358 1909	22S	10E	548
3	362395	AJ5	12358 1911	22S	10E	548
4	362396	AJ6	12358 1913	22S	10E	548
5	362397	AJ7	12358 1915	22S	10E	5
6	362398	AJ8	12358 1917	22S	10E	5

7

AFFIDAVIT OF PERFORMANCE OF ANNUAL WORK - page 2

RECEIVED
 BUREAU OF LAND MANAGEMENT
 2013 AUG 23 A 10:15
 PHOENIX, ARIZONA
 BLM
 Date
 Stamp

7	362399	AJ9	12358-1919	225	10E	5
8	362400	AJ10	12358-1922	225	10E	5
9	372589	AJ11	12767-1594	225	10E	45
10	394417	AJ12	12767-1596	225	10E	45

6. That between the dates starting at 12 o'clock noon on September 1, 20 12 and ending at 12 o'clock noon on September 1, 20 13 at least \$ 1,750 dollars worth of work and improvements were done and performed upon said claim(s) or upon one or more of a contiguous group of claims for the benefit of all, wholly or partly outside of a contiguous group of claims for the benefit of all, not including the location work.

7. That the following persons were employed to perform the work and improvements described herein: _____

CARL RICE & DAY LABORERS

8. That the work and improvements performed were: REMOVING & CLEARING ROCK FALL
& DEBRIS FROM ATUNNEL #2 - CRIBBING DEER
MINE SHAFT -


9. Dated: 7-24-13 Signature: Carl Rice

SUBSCRIBED AND SWORN TO before me, a Notary Public, this 24th day of July 2013


By: CARL RICE

Notary Public Mira De

My Commission Expires 2/14/2014



Bureau of Land Management
 Arizona State Office
www.az.blm.gov



No. of Claims: 10 x \$10 = 100
 Check No.: CASH Init. AME
 Receipt No.: 286301
 For BLM Use Only

Form: MCF108
 Revised Jan. 2006
 Page 2 of 2

United States Department of the Interior
 Bureau of Land Management
 LANDS/RECREATION & PLANNING
 ONE N CENTRAL AVE
 PHOENIX, AZ 85004 -2203
 Phone: 602-417-9200

Receipt

No:

2863011

Transaction #: 2948902	
Date of Transaction: 08/23/2013	
CUSTOMER:	
JAY SIMON 13031 E REDINGTON RD TUCSON, AZ 85749-9732 US	

LINE #	QTY	DESCRIPTION	REMARKS	UNIT PRICE	TOTAL
1	1.00	LOCATABLE MINERALS / MINING CLAIMS-NOT NEW-UNADJUD, ONE AUTH NO. ONLY / MINING CLAIM MONEY RECEIVED CASES: AMC362393/\$100.00	POL 2013/10	- n/a -	100.00
TOTAL:					\$100.00

PAYMENT INFORMATION			
1	AMOUNT:	100.00	POSTMARKED: N/A
	TYPE:	CASH	RECEIVED: 08/23/2013
	NAME:	SIMON, JAY 13031 E REDINGTON RD TUCSON AZ 85749-9732 US	

REMARKS

This receipt was generated by the automated BLM Collections and Billing System and is a paper representation of a portion of the official electronic record contained therein.

UNITED STATES
DEPARTMENT OF THE INTERIOR
BUREAU OF LAND MANAGEMENT
MAINTENANCE FEE WAIVER CERTIFICATION

10/5c

Amc 362393
Amc 372589
Amc 394417
FORM APPROVED (731)
OMB NO. 1004-0114
Expires: August 31, 2013

SEE INSTRUCTIONS ON PAGE 2

- This small miner waiver is filed for the assessment year beginning on September 1, 2012 and ending on September 1, 2013.
- The undersigned and all related parties owned ten or fewer mining claims, mill, or tunnel sites located and maintained on Federal lands in the United States of America on September 1, 2012.
- The undersigned have performed the assessment work required by law for each mining claim listed prior to filing this waiver and understand that by filing this form, the undersigned must file an affidavit of assessment work with the Bureau of Land Management (BLM) by the December 30th following the filing of this waiver.
- The undersigned understand that if the assessment work obligation has not yet come due under 30 U.S.C. 28 (for those claims in their first assessment year only), a notice of intent to hold reciting this condition must be recorded by the December 30th following the filing of this waiver.
- The undersigned understand that mill and tunnel sites may also be listed on this waiver and be waived from payment of the maintenance fee, and that a notice of intent to hold for these sites is required to be filed with the BLM by the December 30th following the filing of this waiver.
- The undersigned understand and acknowledge that pursuant to 43 U.S.C. 1212 and 18 U.S.C. 1001, the filing or recording of a false, fictitious, or fraudulent document with the BLM may result in a fine of up to \$250,000, a prison term not to exceed five years, or both.
- The mining claims, mill or tunnel sites for which this waiver from payment of the maintenance fees is requested are:

CLAIM OR SITE NAME	BLM RECORDATION SERIAL NUMBER
1. AJ3	✓ 362393
2. AJ4	362394
3. AJ5	362395
4. AJ6	362396
5. AJ7	362397
6. AJ8	362398
7. AJ9	362399
8. AJ10	362400
9. AJ11	372589
10. AJ12	394417

The owner(s) (claimants) of the above mining claims and sites are:

JAY SIMON

(Owner's Name - Please Print)

13031 REDINGTON ROAD

(Owner's Mailing Address)

Jay Simon

(Owner's Signature)

TUCSON AZ 85749

(City) (State) (Zip Code)

(Owner's Name - Please Print)

(Owner's Mailing Address)

(Owner's Signature)

(City) (State) (Zip Code)

(Owner's Name - Please Print)

(Owner's Mailing Address)

(Owner's Signature)

(City) (State) (Zip Code)

(Owner's Name - Please Print)

(Owner's Mailing Address)

(Owner's Signature)

(City) (State) (Zip Code)

RECEIVED
BLM AZ STATE OFFICE
212 SEP - 4 11:29
PHOENIX ARIZONA

ENTERED INTO COMPUTER
9/20/12 AT

Recorded By:
 COUNTY RECORDER
 41

W
 JAY SIMON
 13031 REDINGTON RD
 TUCSON AZ 85749



SEQUENCE: 20122200451
 NO. PAGES: 2
 AFFPL 08/07/2012 16:09
 MAIL
 AMOUNT PAID: \$15.00

Telephone: 520-749-4768
 E-mail address: N/A

AFFIDAVIT OF PERFORMANCE OF ANNUAL WORK

1. State of Arizona, County of PIMA ss:
 2. I (Name) CARL RICE
 3. Reside at (Address) 5825 N. VISTA VALVERDE
 City TUCSON County PIMA

RECEIVED
 BLM AZ STATE OFFICE
 2012 SEP -4 A 11:29
 PHOENIX, ARIZONA
 BLM
 Date
 Stamp

State AZ Zip 85718 being duly sworn, depose and say that I am a citizen of the United States, more than eighteen years of age, and that all of the facts set forth in this affidavit, subject to the provisions and penalties of 18 U.S.C. 1001 pertaining to the filing of false, fictitious, or fraudulent statements with the United States, are true and correct according to the best of my knowledge, information and belief.

4. Owner's name and address (If not shown in Items 1-3 above). JAY R SIMON
13031 Redington Rd TUCSON AZ 85749

5. That I am personally acquainted with the mining claim(s). The work and improvements were made by and at the expense of the owner(s) of said claim(s). Said contiguous group of claims, listed on this document, are situated in the ARIVACA (optional) Mining District; PIMA County, Arizona.

Line No.	AMC NUMBER	CLAIM/SITE NAME	COUNTY RECORDER DATA (If available)	TWP	RNG	SEC
1	362393	AJ3	12358 1907	225	10E	548
2	362394	AJ4	12358 1909	225	10E	548
3	362395	AJ5	12358 1911	225	10E	548
4	362396	AJ6	12358 1913	225	10E	548
5	362397	AJ7	12358 1915	225	10E	5
6	362398	AJ8	12358 1917	225	10E	5

RECEIVED
 BLM AZ STATE OFFICE
 2012 SEP -4 A 11: 29
 PHOENIX, ARIZONA
 BLM
 Date
 Stamp

7	362399	AJ9	12358	1919	225	10E	5
8	362400	AJ10	12358	1922	225	10E	5
9	372589	AJ11	12767	1594	225	10E	4+5
10	394417	AJ12	12767	1596	225	10E	4+5

6. That between the dates starting at 12 o'clock noon on September 1, 20 11 and ending at 12 o'clock noon on September 1, 20 12 at least \$ 2,300.00 dollars worth of work and improvements were done and performed upon said claim(s) or upon one or more of a contiguous group of claims for the benefit of all, wholly or partly outside of a contiguous group of claims for the benefit of all, not including the location work.

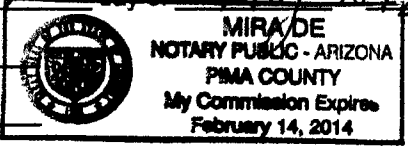
7. That the following persons were employed to perform the work and improvements described herein: CARL RICE + 4 DAY LABOR WORKERS

8. That the work and improvements performed were: SCALING + CLEANING AJ TUNNEL # 1, CLEARING ROCK FALL AT TUNNEL # 2

9. Dated: 8-9-12 Signature: Carl Rice

SUBSCRIBED AND SWORN TO before me, a Notary Public, this 7th day of Aug 20 12

By: Carl Rice
 Notary Public Mirade



My Commission Expires 2/14/2014

Bureau of Land Management
 Arizona State Office
www.az.blm.gov

No. of Claims: 10 x \$10 = 100
 Check No.: CASB Init. SC
 Receipt No.: 2648589
 For BLM Use Only

United States Department of the Interior
 Bureau of Land Management
 LANDS/RECREATION & PLANNING
 ONE N CENTRAL AVE
 PHOENIX, AZ 85004 -2203
 Phone: 602-417-9200

Receipt

No: 2648589

Transaction #: 2729379	
Date of Transaction: 09/04/2012	
CUSTOMER:	
JAY SIMON 13031 E REDINGTON RD TUCSON, AZ 85749-9732 US	

LINE #	QTY	DESCRIPTION	REMARKS	UNIT PRICE	TOTAL
1	1.00	LOCATABLE MINERALS / MINING CLAIMS-NOT NEW-UNADJUD, ONE AUTH NO. ONLY / MINING CLAIM MONEY RECEIVED CASES: AMC362393/\$100.00	WAIVER & POL (10)	- n/a -	100.00
TOTAL:					\$100.00

PAYMENT INFORMATION			
1	AMOUNT:	100.00	POSTMARKED: N/A
	TYPE:	CASH	RECEIVED: 09/04/2012
	NAME:	SIMON, JAY 13031 E REDINGTON RD TUCSON AZ 85749-9732 US	

REMARKS

This receipt was generated by the automated BLM Collections and Billing System and is a paper representation of a portion of the official electronic record contained therein.

F. ANN RODRIG RECORDER
 Recorded By: BDK
 DEPUTY RECORDER
 4884



SEQUENCE: 20112210295
 NO. PAGES: 2
 AFFPL 08/09/2011 15:13
 MAIL
 AMOUNT PAID: \$15.00

W
 JAY SIMON
 13031 REDINGTON RD
 TUCSON AZ 85749

E-mail address: _____

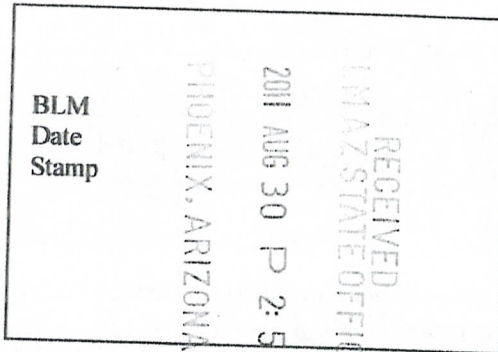
Amc 362393

Amc 372589

Amc 394417

AFFIDAVIT OF PERFORMANCE OF ANNUAL WORK

1. State of Arizona, County of Pima ss:
2. I (Name) CARL Rice
3. Reside at (Address) 5825 N. Vista Verde



City TUCSON County Pima

State AZ zip 85718 being duly sworn, depose and say that I am a citizen of the United States, more than eighteen years of age, and that all of the facts set forth in this affidavit, subject to the provisions and penalties of 18 U.S.C. 1001 pertaining to the filing of false, fictitious, or fraudulent statements with the United States, are true and correct according to the best of my knowledge, information and belief.

4. Owner's name and address (If not shown in Items 1-3 above). JAY SIMON
13031 Redington Rd TUCSON AZ 85749

5. That I am personally acquainted with the mining claim(s). The work and improvements were made by and at the expense of the owner(s) of said claim(s). Said contiguous group of claims, listed on this document, are situated in the ARIVACA (optional) Mining District; PIMA County, Arizona.

Line No.	AMC NUMBER	CLAIM/SITE NAME	COUNTY RECORDER DATA (If available)	TWP	RNG	SEC
1	362393	AJ3	12358 pg 1907	225	10E	548
2	362394	AJ4	12358 1909	225	10E	548
3	362395	AJ5	12358 1911	225	10E	548
4	362396	AJ6	12358 1913	225	10E	548
5	362397	AJ7	12358 1915	225	10E	5
6	362398	AJ8	12358 1917	225	10E	5

ENTERED INTO COMPUTER

9/8/11 AT

6/50

BLM
Date
Stamp

RECEIVED
BLM STATE OFFICE
2011 AUG 30 P 2:53
TUCSON, ARIZONA

7	362399	AJ9	12358 pg 1919	225	10E	5
8	362400	AJ10		225	10E	5
9	372589	AJ11		225	10E	5
10	394417	AJ12		225	10E	5

6. That between the dates starting at 12 o'clock noon on September 1, 20 10 and ending at 12 o'clock noon on September 1, 20 11 at least \$ 4,340⁰⁰ dollars worth of work and improvements were done and performed upon said claim(s) or upon one or more of a contiguous group of claims for the benefit of all, wholly or partly outside of a contiguous group of claims for the benefit of all, not including the location work.

7. That the following persons were employed to perform the work and improvements described herein: CARL Rice & others

8. That the work and improvements performed were: SHAFT Clearing, Adit Collaring, Tunnel cleaning


9. Dated: 8/11/11 Signature: Carl Rice

SUBSCRIBED AND SWORN TO before me, a Notary Public, this 1 day of Aug 20 11

By: Sarah Provenzano

Notary Public Sarah Provenzano

My Commission Expires 12-01-2013



Bureau of Land Management
Arizona State Office
www.az.blm.gov

No. of Claims: 10 x \$10 = 100⁰⁰
Check No.: CASH Init. SC
Receipt No.: 2420519
For BLM Use Only

Form: MCF108
Revised Jan. 2006
Page 2 of 2

4/SC

United States Department of the Interior
Bureau of Land Management
 LANDS/RECREATION & PLANNING
 ONE N CENTRAL AVE
 PHOENIX, AZ 85004 -2203
 Phone: 602-417-9200

Receipt

No: 2420519

Transaction #: 2495950	
Date of Transaction: 08/30/2011	
CUSTOMER:	
	JAY SIMON 13031 E REDINGTON RD TUCSON, AZ 85749-9732 US

LINE #	QTY	DESCRIPTION	REMARKS	UNIT PRICE	TOTAL
1	1.00	LOCATABLE MINERALS / MINING CLAIMS-NOT NEW-UNADJUD, ONE AUTH NO. ONLY / MINING CLAIM MONEY RECEIVED CASES: AMC362393/\$100.00	POL (10) 2011	- n/a -	100.00
TOTAL:					\$100.00

PAYMENT INFORMATION					
1	AMOUNT:	100.00	POSTMARKED:	N/A	
	TYPE:	CASH	RECEIVED:	08/30/2011	
	NAME:	SIMON, JAY 13031 E REDINGTON RD TUCSON AZ 85749-9732 US			

REMARKS

This receipt was generated by the automated BLM Collections and Billing System and is a paper representation of a portion of the official electronic record contained therein.

324

UNITED STATES DEPARTMENT OF THE INTERIOR
BUREAU OF LAND MANAGEMENT

AMC 394417

AMC 372589

FORM APPROVED
OMB NO. 1004-0114
Expires: December 31, 2006

MAINTENANCE FEE WAIVER CERTIFICATION

SEE INSTRUCTIONS ON REVERSE

AMC 362393

1. This small miner waiver is filed for the assessment year beginning at noon on September 1, 2011 and ending at noon on September 1, 2012
2. The undersigned and all related parties owned ten or fewer mining claims, mill, or tunnel sites located and maintained on Federal lands in the United States of America on September 1, 2011
3. The undersigned have performed the assessment work required by law for each mining claim listed prior to filing this waiver and understand that by filing this form; an affidavit of assessment work must be recorded by the December 30th following the filing of this waiver.
4. The undersigned understand that if the assessment work obligation has not yet come due under 30 U.S.C. 28 (for those claims in their first assessment year only); a notice of intent to hold reciting this condition must be recorded by the December 30th following the filing of this waiver.
5. The undersigned understand that mill and tunnel sites may also be listed upon this waiver and be waived from payment of the maintenance fee; and that a notice of intent to hold for these sites is required to be recorded by the December 30th immediately following the filing of this waiver.
6. The undersigned understand and acknowledge that pursuant to 43 U.S.C. 1212 and 18 U.S.C. 1001; the filing or recording of a false, fictitious, or fraudulent document with the Bureau of Land Management may result in a fine of up to \$250,000, a prison term not to exceed five years, or both.
7. The mining claims, mill or tunnel sites for which this waiver from payment of the maintenance fees is requested are:

CLAIM OR SITE NAME	BLM RECORDATION SERIAL NUMBER
1. AJ3	
2. AJ4	362393
3. AJ5	362394
4. AJ6	362395
5. AJ7	362396
6. AJ8	362397
7. AJ9	362398
8. AJ10	362399
9. AJ11	362400
10. AJ12	372589
	394417

The owner(s) (claimants) of the above mining claims and sites are:

JAY SIMON
 (Owner's Name - Please Print) ✓
 13031 Redington Rd
 (Street or P.O. Box)
 TULSON AZ 85749
 (City) (State) (Zip Code)

Jay Simon
 (Owner's Signature)

 (Owner's Name - Please Print)

 (Street or P.O. Box)

 (City) (State) (Zip Code)

 (Owner's Signature)

 (Owner's Name - Please Print)

 (Street or P.O. Box)

 (City) (State) (Zip Code)

 (Owner's Signature)

(Continued on page 2)

PHOENIX, ARIZONA
 AUG 17 10:23 AM '11
 RECEIVED

ENTERED IN COMPUTER

RS 8-23-11

Authorized Date 11/16/2010

AZ BLM REFUND \$100 TO JAY SIMON FOR DUPLICATE PAYMENT

Instructions to Accounts OF AFFIDAVIT OF LABOR AMC362393-362400, 372589, 394417
RECEIPT #2203747 AT

Login ID 2393

Entry Date 11/16/2010

Total Amount \$100.00

Amc 362393

Amc 372589

Amc 394417

8/23/10

Amc 362393
372589
394417

BLM
Arizona State Office
1 N Central Suite 800
Phoenix, AZ 85004

Customer Service,
On 8/20/2010 I mailed to you Certified Mail article 7010 1060 0001 1755 6709 VIA
USPS.
Included in the mailing was an affidavit of performance for the 2009/2010 requirement.
I failed to enclose the required payment of \$100.00 for my ten claims.
A money order for \$100.00 is attached herein.
Please accept this payment for filing my affidavit of performance for 2009/2010.

Jay Simon
13031 Redington Road
Tucson, Az 85749

Amc 362393
362394
362395
362396
362397
362398
362399
362400
372589
394417

RECEIVED
BLM AZ STATE OFFICE
2010 AUG 25 A 8:35
PHOENIX, ARIZONA

NO. OF CLAIMS 10
AMOUNT 100.00
RECEIPT NO. 3303747
INIT. [Signature]
** BLM-ASO**

Duplicate payment.
Refund authorized
11/16/10 AT

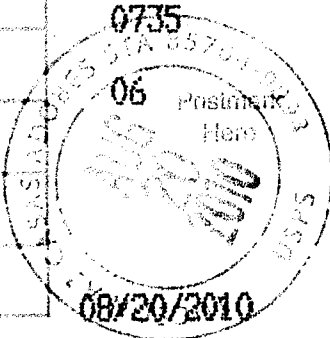
CERTIFIED MAIL RECEIPT

(Domestic Mail Only) (Insurance Coverage Provided)

Postage and fees are indicated with a post meter or postage meter.

PHOENIX AZ 85004


Postage	\$1.56
Certified Fee	\$2.80
Return Receipt Fee (Endorsement Required)	\$2.30
Registered Delivery Fee (Endorsement Required)	\$0.00
Total Postage & Fees	\$6.66



Sent **BLM - CUSTOMER SERVICE**
Street, Apt. No.,
or PO Box No. **INCENTRAL**
City, State, ZIP+4 **PHOENIX AZ 85004**

RECEIVED
BLM AZ STATE OFFICE
2010 AUG 25 A 8:35
PHOENIX, ARIZONA

1 2 3 4 5 6 7 8 9 10 11 12 13 14 15 16 17 18 19 20 21 22 23 24 25 26 27 28 29 30 31 32 33 34 35 36 37 38 39 40 41 42 43 44 45 46 47 48 49 50 51 52 53 54 55 56 57 58 59 60 61 62 63 64 65 66 67 68 69 70 71 72 73 74 75 76 77 78 79 80 81 82 83 84 85 86 87 88 89 90 91 92 93 94 95 96 97 98 99 00



United States Department of the Interior
Bureau of Land Management
 LANDS/RECREATION & PLANNING
 ONE N CENTRAL AVE
 PHOENIX, AZ 85004 -2203
 Phone:

Receipt

No: 2203747

Transaction #: 2273703	
Date of Transaction: 08/30/2010	
CUSTOMER:	JAY SIMON 13031 E REDINGTON RD TUCSON, AZ 85749-9732 US

LINE #	QTY	DESCRIPTION	REMARKS	UNIT PRICE	TOTAL
1	1.00	LOCATABLE MINERALS / MINING CLAIMS-NOT NEW-UNADJUD, ONE AUTH NO. ONLY / MINING CLAIM MONEY RECEIVED CASES: AMC362393/\$100.00	POL-10	- n/a -	100.00
TOTAL:					\$100.00

PAYMENT INFORMATION			
1	AMOUNT:	100.00	POSTMARKED: N/A
	TYPE:	CHECK	RECEIVED: 08/30/2010
	CHECK NO:	R202492569610	
	NAME:	SIMON, JAY 13031 E REDINGTON RD TUCSON AZ 85749-9732 US	

REMARKS	

This receipt was generated by the automated BLM Collections and Billing System and is a paper representation of a portion of the official electronic record contained therein.

UNITED STATES DEPARTMENT OF THE INTERIOR
BUREAU OF LAND MANAGEMENT

MAINTENANCE FEE WAIVER CERTIFICATION

SEE INSTRUCTIONS ON REVERSE

10
375
+MYZ
AMC 362393
AMC 394417
FORM APPROVED
OMB NO. 1004-0114
Expires: February 28, 2010
AMC 372589

1. This small miner waiver is filed for the assessment year beginning at noon on September 1, **2010** and ending at noon on September 1, **2011**.
2. The undersigned and all related parties owned ten or fewer mining claims, mill, or tunnel sites located and maintained on Federal lands in the United States of America on September 1, **2010**.
3. The undersigned have performed the assessment work **required by law** for each mining claim listed **prior to filing this waiver** and understand that by filing this form; an affidavit of assessment work **must** be recorded by the December 30th following the filing of this waiver.
4. The undersigned understand that if the assessment work obligation has not yet come due under 30 U.S.C. 28 (for those claims in their first assessment year only); a notice of intent to hold reciting this condition **must** be recorded by the December 30th following the filing of this waiver.
5. The undersigned understand that mill and tunnel sites may also be listed upon this waiver and be waived from payment of the maintenance fee; and that a notice of intent to hold for these sites is required to be recorded by the December 30th immediately following the filing of this waiver.
6. The undersigned understand and acknowledge that pursuant to 43 U.S.C. 1212 and 18 U.S.C. 1001; the filing or recording of a false, fictitious, or fraudulent document with the Bureau of Land Management may result in a fine of up to \$250,000, a prison term not to exceed five years, or both.
7. The mining claims, mill or tunnel sites for which this waiver from payment of the maintenance fees is requested are:

CLAIM OR SITE NAME	BLM RECORDATION SERIAL NUMBER
1. AJ3	✓ 362393
2. AJ4	362394
3. AJ5	362395
4. AJ6	362396
5. AJ7	362397
6. AJ8	362398
7. AJ9	362399
8. AJ10	362400
9. AJ11	372589
10. AJ12	394417

The owner(s) (claimants) of the above mining claims and sites are:

JAY SIMON ✓
(Owner's Name - Please Print)

Jay Simon
(Owner's Signature)

13031 REDINGTON RD
(Street or P.O. Box)

TUCSON AZ 85749
(City) (State) (Zip Code)

(Owner's Name - Please Print)

(Owner's Signature)

(Street or P.O. Box)

(City) (State) (Zip Code)

(Owner's Name - Please Print)

(Owner's Signature)

(Street or P.O. Box)

(City) (State) (Zip Code)

(Continued on page 2)

RE 9/14/2010

RECEIVED
BLM STATE OFFICE
2010 AUG 23 P 1:23
PHOENIX, ARIZONA

F. ANN RODRIGUEZ, RECORDER
 RECORDED LLW
 DEPUTY RECORDER
 1956 PE-2

W
 JAY SIMON
 13031 REDINGTON RD
 TUCSON AZ 85749



DOCKET: 13862
 PAGE: 2749
 NO. OF PAGES: 2
 SEQUENCE: 20101460565
 07/30/2010
 16:35
 AFFPL

MAIL
 AMOUNT PAID \$ 15.00

Telephone: 520-749-4768

E-mail address: _____

AFFIDAVIT OF PERFORMANCE OF ANNUAL WORK

1. State of Arizona, County of PIMA ss:
 2. I (Name) CARL Rice
 3. Reside at (Address) 5825 NVistaValVerde
 City TUCSON County PIMA

RECEIVED
 PIMA STATE OFFICE
 2010 AUG 27 P 2:33
 PHOENIX, ARIZONA
 BLM
 Date
 Stamp

State AZ Zip 85718 being duly sworn, depose and say that I am a citizen of the United States, more than eighteen years of age, and that all of the facts set forth in this affidavit, subject to the provisions and penalties of 18 U.S.C. 1001 pertaining to the filing of false, fictitious, or fraudulent statements with the United States, are true and correct according to the best of my knowledge, information and belief.

4. Owner's name and address (if not shown in Items 1-3 above). JAY SIMON
13031 Redington Rd
TUCSON AZ 85749

5. That I am personally acquainted with the mining claim(s). The work and improvements were made by and at the expense of the owner(s) of said claim(s). Said contiguous group of claims, listed on this document, are situated in the ARIVACA (optional) Mining District; PIMA County, Arizona.

Line No.	AMC NUMBER	CLAIM/SITE NAME	COUNTY RECORDER DATA (if available)	TWP	RNG	SEC
1	362393	AJ3	12358	225	10E	548
2	362394	AJ4	12358 1907	225	10E	548
3	362395	AJ5	12358 1909	225	10E	548
4	362396	AJ6	12358 1911	225	10E	548
5	362397	AJ7	12358 1913	225	10E	548
6	362398	AJ8	12358 1915	225	10E	5
			12358 1917	225	10E	5

RE 9/14/10

AFFIDAVIT OF PERFORMANCE OF ANNUAL WORK - page 2

RECEIVED
 BLM AZ STATE OFFICE
 PHOENIX, ARIZONA
 2010 AUG 27 P 2:33

BLM
Date
Stamp

7	362399	AJ9	12358	1919	225	10E	5
8	362400	AJ10	12358	1922	225	10E	5
9	372589	AJ11	12767	1594	225	10E	5
10	394417	AJ12	13355	490	225	10E	5

6. That between the dates starting at 12 o'clock noon on September 1, 20 09 and ending at 12 o'clock noon on September 1, 20 10 at least \$ 1,780.00 dollars worth of work and improvements were done and performed upon said claim(s) or upon one or more of a contiguous group of claims for the benefit of all, wholly or partly outside of a contiguous group of claims for the benefit of all, not including the location work.


7. That the following persons were employed to perform the work and improvements described herein: _____
CARL Rice & laborers

8. That the work and improvements performed were: open Adit, Road Repairs, shaft corkering, Tunnel Timbering

9. Dated: 7-30-10 Signature: Carl Rice

SUBSCRIBED AND SWORN TO before me, a Notary Public, this 30 day of July 20 10

By: Carl Rice
 Notary Public [Signature]



My Commission Expires June 1, 2013

Bureau of Land Management
 Arizona State Office
www.az.blm.gov

No. of Claims: 10 x \$10 = 100.
 Check No.: CASH Init. SC
 Receipt No.: 2203038
 For BLM Use Only

Form: MCF108
 Revised Jan. 2006
 Page 2 of 2

United States Department of the Interior
 Bureau of Land Management
 LANDS/RECREATION & PLANNING
 ONE N CENTRAL AVE
 PHOENIX, AZ 85004 -2203
 Phone:

Receipt

No:

2203038

Transaction #: 2272977	
Date of Transaction: 08/27/2010	
CUSTOMER:	CARL RICE 5825 N VISTA VALVERDE TUCSON, AZ 85718-4230 US

LINE #	QTY	DESCRIPTION	REMARKS	UNIT PRICE	TOTAL
1	1.00	LOCATABLE MINERALS / MINING CLAIMS-NOT NEW-UNADJUD, ONE AUTH NO. ONLY / MINING CLAIM MONEY RECEIVED CASES: AMC362393/\$100.00	WAIVER & POL (10)	- n/a -	100.00
TOTAL:					\$100.00

PAYMENT INFORMATION			
1	AMOUNT:	100.00	POSTMARKED: N/A
	TYPE:	CASH	RECEIVED: 08/27/2010
	NAME:	RICE, CARL 5825 N VISTA VALVERDE TUCSON AZ 85718-4230 US	

REMARKS

This receipt was generated by the automated BLM Collections and Billing System and is a paper representation of a portion of the official electronic record contained therein.

UNITED STATES
DEPARTMENT OF THE INTERIOR
BUREAU OF LAND MANAGEMENT

197

FORM APPROVED
OMB NO. 1004-0114
Expires: February 28, 2010

MAINTENANCE FEE WAIVER CERTIFICATION

Amc 362393
Amc 372589

SEE INSTRUCTIONS ON PAGE 2 Amc 394417

1. This small miner waiver is filed for the assessment year beginning at noon on September 1, 2009 and ending at noon on September 1, 2010
2. The undersigned and all related parties owned ten or fewer mining claims, mill, or tunnel sites located and maintained on Federal lands in the United States of America on September 1, 2009
3. The undersigned have performed the assessment work required by law for each mining claim listed prior to filing this waiver and understand that by filing this form; an affidavit of assessment work must be recorded by the December 30th following the filing of this waiver.
4. The undersigned understand that if the assessment work obligation has not yet come due under 30 U.S.C. 28 (for those claims in their first assessment year only); a notice of intent to hold reciting this condition must be recorded by the December 30th following the filing of this waiver.
5. The undersigned understand that mill and tunnel sites may also be listed upon this waiver and be waived from payment of the maintenance fee; and that a notice of intent to hold for these sites is required to be recorded by the December 30th immediately following the filing of this waiver.
6. The undersigned understand and acknowledge that pursuant to 43 U.S.C. 1212 and 18 U.S.C. 1001; the filing or recording of a false, fictitious, or fraudulent document with the Bureau of Land Management may result in a fine of up to \$250,000, a prison term not to exceed five years, or both.
7. The mining claims, mill or tunnel sites for which this waiver from payment of the maintenance fees is requested are:

CLAIM OR SITE NAME	BLM RECORDATION SERIAL NUMBER
1. AJ3	362393
2. AJ4	362394
3. AJ5	362395
4. AJ6	362396
5. AJ7	362397
6. AJ8	362398
7. AJ9	362399
8. AJ10	362400
9. AJ11	372589
10. AJ12	394417

The owner(s) (claimants) of the above mining claims and sites are:

JAY SIMON
 (Owner's Name - Please Print)
 13031 REDINGTON ROAD
 (Street or P.O. Box)
 TUCSON AZ 85749
 (City) (State) (Zip Code)

Jay Simon
 (Owner's Signature)

 (Owner's Name - Please Print)

 (Street or P.O. Box)

 (City) (State) (Zip Code)

 (Owner's Signature)

PHOENIX, ARIZONA
 10/50

 (Owner's Name - Please Print)

 (Street or P.O. Box)

 (City) (State) (Zip Code)

2009 AUG 31 11:21
 RECEIVED
 BLM AZ STATE OFFICE

ENTERED INTO COMPUTER

9/24/09 AB

F. ANN RODRIGUEZ, RECORDER
 RECORDED BY CC
 DEPUTY RECORDER
 0305 PE6-4351

W
 JAY SIMON
 13031 REDINGTON RD
 TUCSON AZ 85749



DOCKET: 13621
 PAGE: 2037
 NO. OF PAGES: 2
 SEQUENCE: 20091560458
 08/13/2009
 16:21
 AFFPL
 MAIL
 AMOUNT PAID \$ 15.00

Telephone: 520-749-4768
 E-mail address: _____

AFFIDAVIT OF PERFORMANCE OF ANNUAL WORK

1. State of Arizona, County of Pima ss:
 2. I (Name) Carl Rice
 3. Reside at (Address) P.O. Box 12339

RECEIVED
 PIMA STATE OFFICE
 2009 AUG 31 A 11:22
 PHOENIX, ARIZONA
 BLM
 Date
 Stamp

City Tucson County Pima

State AZ Zip 85732 being duly sworn, depose and say that I am a citizen of the United States, more than eighteen years of age, and that all of the facts set forth in this affidavit, subject to the provisions and penalties of 18 U.S.C. 1001 pertaining to the filing of false, fictitious, or fraudulent statements with the United States, are true and correct according to the best of my knowledge, information and belief.

4. Owner's name and address (if not shown in Items 1-3 above). JAY SIMON
13031 Redington Rd Tucson AZ 85749

5. That I am personally acquainted with the mining claim(s). The work and improvements were made by and at the expense of the owner(s) of said claim(s). Said contiguous group of claims, listed on this document, are situated in the ARIVACA (optional) Mining District; Pima County, Arizona.

Line No.	AMC NUMBER	CLAIM/SITE NAME	COUNTY RECORDER DATA (If available)	TWP	RNG	SEC
1	362393	AJ3	DK12358 pg 1907	22S	10E	5th
2	362394	AJ4	12358 1909	22S	10E	5th
3	362395	AJ5	12358 1911	22S	10E	5th
4	362396	AJ6	12359 1913	22S	10E	5th
5	362397	AJ7	12358 1915	22S	10E	5
6	362398	AJ8	12358 1917	22S	10E	5

Form: MCF108
 Revised Jan. 2006
 Page 1 of 2

ENTERED INTO COMPUTER

9/24/09 arb

RECEIVED
 PIMA COUNTY STATE OFFICE
 2009 AUG 31 A 11:20
 PHOENIX, ARIZONA
 BLM
 Date
 Stamp

7	362399	AJ9	DK12358 ¹⁹¹⁹ 1919	225	10E	5
8	362400	AJ10	12358 1922	225	10E	5
9	372589	AJ11	12767 1594	225	10E	5
10	394417	AJ12	13355 490	225	10E	5

6. That between the dates starting at 12 o'clock noon on September 1, 20 08 and ending at 12 o'clock noon on September 1, 20 09 at least \$ 51,350⁰⁰ dollars worth of work and improvements were done and performed upon said claim(s) or upon one or more of a contiguous group of claims for the benefit of all, wholly or partly outside of a contiguous group of claims for the benefit of all, not including the location work.


7. That the following persons were employed to perform the work and improvements described herein: CARL Rice & laborers

8. That the work and improvements performed were: TUNNEL CLEANING, SHAFT COLLAR REPAIRS, ADIT REPAIRS, ROAD REPAIRS, & TUNNEL TIMBERS

9. Dated: 8-12-09 Signature: Carl Rice

SUBSCRIBED AND SWORN TO before me, a Notary Public, this 12th day of Aug, 20 09

By: Christina Babuca
 Notary Public Christina Babuca
 My Commission Expires April 19, 2011



Bureau of Land Management
 Arizona State Office
www.az.blm.gov

No. of Claims: 10 x \$10 = 100⁰⁰
 Check No.: CASH Init. SC
 Receipt No.: 1991999
 For BLM Use Only

United States Department of the Interior

Bureau of Land Management
 BUSINESS & SUPPORT SVCS DIV
 ONE N CENTRAL AVE SUITE 800
 PHOENIX, AZ 85004 -4427
 Phone: (602) 417-9200

Receipt

No: 1991999

Transaction #: 2056233	
Date of Transaction: 08/31/2009	
CUSTOMER:	CARL RICE PO BOX 12339 TUCSON, AZ 85732-2339 US

LINE #	QTY	DESCRIPTION	REMARKS	UNIT PRICE	TOTAL
1	1.00	LOCATABLE MINERALS / MINING CLAIMS-NOT NEW-UNADJUD, ONE AUTH NO. ONLY / MINING CLAIM MONEY RECEIVED CASES: AMC362393/\$100.00	POL & WAIVER (10)	- n/a -	100.00
TOTAL:					\$100.00

PAYMENT INFORMATION					
1	AMOUNT:	100.00	POSTMARKED:	N/A	
	TYPE:	CASH	RECEIVED:	08/31/2009	
	NAME:	RICE, CARL PO BOX 12339 TUCSON AZ 85732-2339 US			

REMARKS

This receipt was generated by the automated BLM Collections and Billing System and is a paper representation of a portion of the official electronic record contained therein.

F. ANN RODRIGUEZ, CLERK
 RECORDED BY: JCC
 DEPUTY RECORDER
 0305 PE6



DEBIT: 13380
 PAGES: 1415
 NO. OF PAGES: 2
 SEQUENCE: 20081730398
 09/05/2008
 AFFPL 16:54

W
 JAY SIMON
 13031 REDINGTON RD
 TUCSON AZ 85749

MAIL
 AMOUNT PAID \$ 15.00

AMC 362393
 AMC 372589
 AMC 394417

Telephone: 520-749-4765
 E-mail address: 520-749-4768

AFFIDAVIT OF PERFORMANCE OF ANNUAL WORK

1. State of Arizona, County of PIMA ss:
 2. I (Name) CARL RICE
 3. Reside at (Address) P.O. DRAWER 12339
 City TUCSON County PIMA

RECEIVED
 BLM AZ STATE OFFICE
 2008 DEC 23 A 8:54
 PHOENIX, ARIZONA
 BLM
 Date
 Stamp

State AZ Zip 85732 being duly sworn, depose and say that I am a citizen of the United States, more than eighteen years of age, and that all of the facts set forth in this affidavit, subject to the provisions and penalties of 18 U.S.C. 1001 pertaining to the filing of false, fictitious, or fraudulent statements with the United States, are true and correct according to the best of my knowledge, information and belief.

4. Owner's name and address (If not shown in Items 1-3 above). JAY R. SIMON
13031 Redington Road TUCSON AZ 85749

5. That I am personally acquainted with the mining claim(s). The work and improvements were made by and at the expense of the owner(s) of said claim(s). Said contiguous group of claims, listed on this document, are situated in the ARIVACA (optional) Mining District; PIMA County, Arizona.

Line No.	AMC NUMBER	CLAIM/SITE NAME	COUNTY RECORDER DATA (If available)	TWP	RNG	SEC
1	362393	AJ3	DK 12358 09 1907	225	10E	548
2	362394	AJ4	12358 1909	225	10E	548
3	362395	AJ5	12358 1911	225	10E	548
4	362396	AJ6	12358 1913	225	10E	548
5	362397	AJ7	12358 1915	225	10E	5
6	362398	AJ8	12358 1917	225	10E	5

1/12/09 TES
 ENTERED INTO COMPUTER

RECEIVED
 BLM AZ STATE OFFICE
 2008 DEC 23 A 8:54
 PHOENIX, ARIZONA
 BLM
 Date
 Stamp

7	362399	A J 9	01012358 pg 1919	225	10E	5
8	362400	A J 10	12358 1922	225	10E	5
9	372589	A J 11	12767 1594	225	10E	5
10	394447	A J 12	13355 490	225	10E	5

6. That between the dates starting at 12 o'clock noon on September 1, 20 07 and ending at 12 o'clock noon on September 1, 20 08 at least \$ 91,200.00 dollars worth of work and improvements were done and performed upon said claim(s) or upon one or more of a contiguous group of claims for the benefit of all, wholly or partly outside of a contiguous group of claims for the benefit of all, not including the location work.

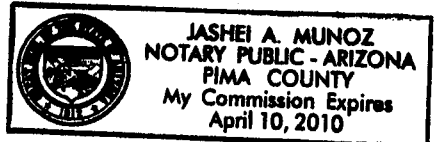
7. That the following persons were employed to perform the work and improvements described herein: CARL RICE & LABORERS

8. That the work and improvements performed were: ADIT CLEANOUT, TIMBERING, CLEARING CAVED PORTAL

9. Dated: 9-15-2008 Signature: [Signature]

SUBSCRIBED AND SWORN TO before me, a Notary Public, this 5th day of Sept 20 08

By: [Signature]
 Notary Public JASHEI A MUNOZ
 My Commission Expires 4-10-2010



Bureau of Land Management
 Arizona State Office
www.az.blm.gov

No. of Claims: 10 x \$10 = 100.00
 Check No.: MD Init. [Signature]
 Receipt No.: 1844681
 For BLM Use Only

F. ANN RODRIGUEZ #11 ORDER
RECORDED BY: JCC
DEPUTY RECORDER
0305 PE6



13385
PAGE: 1417
NO. OF PAGES: 2
SEQUENCE: 20081730399
09/05/2008
AFFPL 16:54
MAIL
AMOUNT PAID \$ 15.00

W
JAY SIMON
13031 REDINGTON RD
TUCSON AZ 85749

A3850-1(NOV.2001)

Return Document to:

JAY R. SIMON
13031 Redington Road
TUCSON AZ 85749
Telephone: 520-749-4768

No. of Claims: 1 x \$ = 10.00
Receipt No.: 184468 Check No.: MO
Init: SPB
FOR BLM USE ONLY

AFFIDAVIT OF PERFORMANCE OF ANNUAL WORK. Also fill in Items 1 through 9 and the reverse side of this document.

NOTICE OF INTENTION TO HOLD. I intend to hold the claims(s)/site(s) listed on the reverse side of this document for the calendar year 2009. Also fill in Items 1 through 4 and Item 9.

Notices of Intention to Hold are for mill sites and tunnel sites or for mining claims when assessment work has not been done, regardless of whether the annual assessment has been suspended, deferred, or not yet accrued. The filing of a Notice of Intention to Hold shall not relieve the owner of complying with federal and state laws pertaining to the performance of annual assessment work. Notices of Intention to Hold for mill sites or tunnel sites need not be county recorded. For mining claims the form filed with the Bureau of Land Management (BLM) must be identical to the one that was or will be filed with the county.

Evidence of Annual Assessment Work or a Notice of Intention to Hold must be filed each calendar year following the calendar year in which the claim/site was located. All claims listed on a single affidavit must be contiguous.

1. State of Arizona, County of PIMA ss:
2. I, (Name) CARL RICE
3. Reside at (Address) P.O. DRAWER 12339
City TUCSON, County PIMA, State AZ Zip 85732

being duly sworn, deposes and says that he/she is a citizen of the United States, more than eighteen years of age, that all of the facts set forth in this affidavit/notice, subject to the provisions and penalties of 18 U.S.C. 1001 pertaining to the filing of false fictitious, or fraudulent statements with the United States, are true and correct according to the best of my knowledge information and belief.

4. Owner's name and address (If not shown in Items 1-3 above). Check here if this is a change of address.

JAY R. SIMON 13031 Redington Road
TUCSON AZ 85749

5. That I am personally acquainted with the mining claim(s). The work and improvements were made by and at the expense of the owner(s) of said claim(s). Said contiguous group of claims, listed on the reverse side of this document, are situated in _____ Mining District, _____ County, Arizona.


6. That between the dates starting at 12 o'clock noon on September 1, 20____ and ending at 12 o'clock noon on September 1, 20____ at least \$ _____ Dollars worth of work and improvements were done and performed upon said claim(s) or upon one or more of a contiguous group of claims for the benefit of all, or wholly or partly outside of a contiguous group of claims for the benefit of all, not including the location work.

7. That the following persons were employed to perform the work and improvements described herein: _____

RECEIVED
BLM STATE OFFICE
2008 DEC 23
PHOENIX, ARIZONA

8. That the work and improvements performed were: _____

9. Dated: 9-5-2008 ~~8-10-08~~ Signature: [Signature]
SUBSCRIBED AND SWORN TO before me, a Notary Public, this 5th day of Sept, 2008
by [Signature]
Notary Public [Signature]
MY COMMISSION EXPIRES 4-10-2010



If the claims/sites have consecutive BLM numbers and are in the same township and range section(s), they may be listed as follows:

Claim/Site Name	Serial Number	Dkt/Pg or Record # of Orig Location Notice	TWN SHP	RNG	SEC(S)
AJ12	394417	13355 490	22S	10E	5

BLM requires a \$5 nonrefundable service charge for each mining claim, mill site or tunnel site payable on or before December 30th (not the 31st). Mail to:

Bureau of Land Management
222 North Central Avenue
Phoenix, Arizona 85004-2203
602-417-9200
www.az.blm.gov

This form is for the purpose of complying with the laws of the United States Department of the Interior, Bureau of Land Management and the State of Arizona pertaining to assessment work and/or notice of intention to hold. 30 U.S.C. 28, 43 CFR 3833.2, ARS 27-2C8. Subject to Paperwork Reduction Act and Privacy Act statements available at the BLM AZ State Office. This form is not copyrighted. It may be reproduced without permission.

RECEIVED
BLM AZ STATE OFFICE
2008 DEC 23 A 8:54
PHOENIX, ARIZONA

BLM Date Stamp

United States Department of the Interior
Bureau of Land Management
 BUSINESS & SUPPORT SVCS DIV
 ONE N CENTRAL AVE SUITE 800
 PHOENIX, AZ 85004 -4427
 Phone: (602) 417-9200

Receipt

No: 1844681

Transaction #: 1904383	
Date of Transaction: 12/23/2008	
CUSTOMER:	JAY SIMON 13031 E REDINGTON RD TUCSON, AZ 85749-9732 US

LINE #	QTY	DESCRIPTION	REMARKS	UNIT PRICE	TOTAL
1	1.00	LOCATABLE MINERALS / MINING CLAIMS-NOT NEW-UNADJUD, ONE AUTH NO. ONLY / MINING CLAIM MONEY RECEIVED CASES: AMC362393/\$110.00	POL	- n/a -	110.00
TOTAL:					\$110.00

PAYMENT INFORMATION					
1	AMOUNT:	110.00	POSTMARKED:	12/19/2008	
	TYPE:	CHECK	RECEIVED:	12/23/2008	
	CHECK NO:	16327340054			
	NAME:	SIMON, JAY R 13031 E REDINGTON RD TUCSON AZ 85749-9732 US			

REMARKS

This receipt was generated by the automated BLM Collections and Billing System and is a paper representation of a portion of the official electronic record contained therein.

ERE

FORM APPROVED
OMB NO. 1004-0114
Expires: December 31, 2006

MAINTENANCE FEE WAIVER CERTIFICATION

SEE INSTRUCTIONS ON REVERSE

AMC 362393340

- This small miner waiver is filed for the assessment year beginning at noon on September 1, 2008 and ending at noon on September 1, 2009
- The undersigned and all related parties owned ten or fewer mining claims, mill, or tunnel sites located and maintained on Federal lands in the United States of America on September 1, 2008
- The undersigned have performed the assessment work required by law for each mining claim listed prior to filing this waiver and understand that by filing this form; an affidavit of assessment work must be recorded by the December 30th following the filing of this waiver. AMC 372589
- The undersigned understand that if the assessment work obligation has not yet come due under 30 U.S.C. 28 (for those claims in their first assessment year only); a notice of intent to hold reciting this condition must be recorded by the December 30th following the filing of this waiver. AMC 394417
- The undersigned understand that mill and tunnel sites may also be listed upon this waiver and be waived from payment of the maintenance fee; and that a notice of intent to hold for these sites is required to be recorded by the December 30th immediately following the filing of this waiver.
- The undersigned understand and acknowledge that pursuant to 43 U.S.C. 1212 and 18 U.S.C. 1001; the filing or recording of a false, fictitious, or fraudulent document with the Bureau of Land Management may result in a fine of up to \$250,000, a prison term not to exceed five years, or both.
- The mining claims, mill or tunnel sites for which this waiver from payment of the maintenance fees is requested are:

CLAIM OR SITE NAME	BLM RECORDATION SERIAL NUMBER
1. AJ3	362393
2. AJ4	362394 362394
3. AJ5	362395
4. AJ6	362396
5. AJ7	362397
6. AJ8	362398
7. AJ9	362399
8. AJ10	362400
9. AJ11	372589
10. AJ12	394417

The owner(s) (claimants) of the above mining claims and sites are:

JAY R. SIMON
 (Owner's Name - Please Print)
 13031 Redington Road
 (Street or P.O. Box)
 TUCSON AZ 85749
 (City) (State) (Zip Code)

J. Simon
 (Owner's Signature)

(Owner's Name - Please Print)

(Owner's Signature)

(Street or P.O. Box)

(City) (State) (Zip Code)

J. Simon

(Owner's Name - Please Print)

(Owner's Signature)

(Street or P.O. Box)

(City) (State) (Zip Code)

PHOENIX, ARIZONA

(Continued on page 2)

2008 AUG 22 A 10:43

RECEIVED
BLM AZ STATE OFFICE

8/18/08

UNITED STATES
DEPARTMENT OF THE INTERIOR
BUREAU OF LAND MANAGEMENT

MAINTENANCE FEE WAIVER CERTIFICATION

SEE INSTRUCTIONS ON REVERSE

454

FORM APPROVED
OMB NO. 1004-0114
Expires: December 31, 2002

AMC 362393

- This small miner waiver is filed for the assessment year beginning at noon on September 1, 2007 and ending at noon on September 1, 2008
- The undersigned and all related parties owned ten or fewer mining claims, mill, or tunnel sites located and maintained on Federal lands in the United States of America on September 1, 2007
- The undersigned have performed the assessment work required by law for each mining claim listed prior to filing this waiver and understand that by filing this form; an affidavit of assessment work must be recorded by the December 30th following the filing of this waiver. AMC 372589
- The undersigned understand that if the assessment work obligation has not yet come due under 30 U.S.C. 28 (for those claims in their first assessment year only); a notice of intent to hold reciting this condition must be recorded by the December 30th following the filing of this waiver.
- The undersigned understand that mill and tunnel sites may also be listed upon this waiver and be waived from payment of the maintenance fee; and that a notice of intent to hold for these sites is required to be recorded by the December 30th immediately following the filing of this waiver.
- The undersigned understand and acknowledge that pursuant to 43 U.S.C. 1212 and 18 U.S.C. 1001; the filing or recording of a false, fictitious, or fraudulent document with the Bureau of Land Management may result in a fine of up to \$250,000, a prison term not to exceed five years, or both.
- The mining claims, mill or tunnel sites for which this waiver from payment of the maintenance fees is requested are:

CLAIM OR SITE NAME	BLM RECORDATION SERIAL NUMBER
1. AJ3	362393
2. AJ4	362394
3. AJ5	362395
4. AJ6	362396
5. AJ7	362397
6. AJ8	362398
7. AJ9	362399
8. AJ10	362400
9. AJ11	372589
10. AJ12	372590

The owner(s) (claimants) of the above mining claims and sites are:

JAY R. SIMON

(Owner's Name - Please Print)

13031 Redington Rd

(Street or P.O. Box)

TUCSON

(City)

AZ

(State)

85749

(Zip Code)

Jay Simon

(Owner's Signature)

(Owner's Name - Please Print)

(Street or P.O. Box)

(City)

(State)

(Zip Code)

(Owner's Name - Please Print)

(Street or P.O. Box)

(City)

(State)

(Zip Code)

(Owner's Signature)

RE 9/12/07

ENTERED IN COMPUTER

10/05

(Owner's Name - Please Print)

(Owner's Signature)

(Street or P.O. Box)

(City)

(State)

(Zip Code)

(Owner's Name - Please Print)

(Owner's Signature)

(Street or P.O. Box)

(City)

(State)

(Zip Code)

(Owner's Name - Please Print)

(Owner's Signature)

(Street or P.O. Box)

(City)

(State)

(Zip Code)

(Owner's Name - Please Print)

(Owner's Signature)

(Street or P.O. Box)

(City)

(State)

(Zip Code)

INSTRUCTIONS

1. This certification is made under the provisions of § 1744 of Title 43 and § 28-28k of Title 30 of the United States Code; and the regulations thereunder (43 CFR Part 3830).
2. The claimant(s) must fill in the dates in paragraph 1 for the beginning and ending of the assessment year for which this waiver is sought.
3. The claimant(s) must fill in the date in paragraph 2 for the beginning of the assessment year for which this waiver is sought.
4. All claim and site names and Bureau of Land Management (BLM) serial numbers must be listed for the mining claims, mill sites, and tunnel sites for which the waiver is sought.
5. All owners of the mining claims, mill sites, and tunnel sites and their addresses must be given.
6. This waiver form must be signed by all the claimants or their designated agent, in original form. If an agent is designated, a notarized designation of agent, signed by all of the claimants with proper address given, must be submitted with this waiver.

7. This form must be filed no later than September 1st for the upcoming assessment year in the BLM State Office where the mining claims or sites are recorded, or the waiver cannot be granted by the BLM. (Example: to obtain a waiver for the assessment year 2000, which begins at noon on September 1, 1999, you must qualify for and file for a waiver no later than September 1, 1999 in the proper BLM State Office).
8. For all mining claims which require assessment work, you must record an affidavit of labor on or before the December 30th immediately following the filing of this waiver. For all other mining claims or sites waived, you must record a notice of intent to hold on or before the December 30th immediately following the filing of this waiver.
9. Mill and tunnel sites may also be listed upon this waiver and be waived from payment of the maintenance fee. A notice of intent to hold for these sites is required to be filed by the December 30th following the filing of this waiver.

NOTICE/BURDEN HOURS STATEMENT

The Privacy Act of 1974, as amended, and the regulation in 43 CFR 2.48(d) provide that you be furnished the following information in connection with the information required by this certification of waiver from rental fees.

AUTHORITY: 30 U.S.C. 28-28k; 43 U.S.C. 1201, 1457, 1740, and 1744; and 43 CFR 3830.

PRINCIPLE PURPOSE: This information is to be used to verify that the owner(s) (claimants) of a mining claim has complied with 30 U.S.C. 28f and is entitled to perform assessment work in lieu of paying the maintenance fee for the mining claims listed on this form.

ROUTINE USE: (1) Adjudication of the claimant(s) certification of waiver from paying the maintenance fee otherwise required by 30 U.S.C. 28f. (2) Disclosure may be made to appropriate Federal agencies when location is made within the agency's geographic area of responsibility. (3) Information from the record and/or the record will be transferred to the appropriate Federal, State, or local agency, or a member of the public in response to a specific request for pertinent information. (4) Information may also be provided to the Department of Justice or in a proceeding before a court or adjudicative body; or to Federal, State, local or foreign agencies when needed for enforcement of civil or criminal codes or applicable regulations concerning title rights upon the public land.

EFFECT OF NOT PROVIDING INFORMATION: Disclosure of this information is required by 30 U.S.C. 28f and 43 CFR Part 3830 for those qualified claimants wishing to take the small miner waiver allowed. Failure to supply the information required in this form to support the claimants certification of waiver from payment of the otherwise required maintenance fees will result in the waiver being disallowed and the mining claims subject to forfeiture by BLM under 30 U.S.C. 28i.

The Paperwork Reduction Act of 1995 requires us to inform you that:

This information is being collected to allow the BLM to determine if you qualify for a waiver from the payment of \$100 per mining claim or site maintenance fee established in 30 U.S.C. 28f and the implementing regulations at 43 CFR 3830. A response to this request is required in accordance with the statute to obtain your benefit.

BLM would like you to know that you do not have to respond to this, or any other, Federal agency-sponsored information collection unless it displays a currently valid OMB control number.

Public reporting burden for this form is estimated to average 8 minutes (0.133 hours) per response, including time to review instructions, gathering and maintaining data, and completing and reviewing the form. Direct comments regarding this burden estimate, or any other aspect of this form, to the U.S. Department of the Interior, Bureau of Land Management, (1004-0114) Bureau Clearance Officer (WO-630), Mail Stop 401 LS, 1849 C St., N.W., Washington, D.C. 20240.

PHOENIX, ARIZONA

FOR OFFICIAL USE ONLY

2007 AUG 30 P 1:56

B.L.M. AZ STATE OFFICE
RECEIVED

When Recorded Return Document to:

JAY R. SIMON
13631 Redington Rd
TUCSON AZ 85749

Check here is this is a change of address.

Telephone: 520-749-4768

E-mail address: _____

AMC 362393
AMC 372589

AFFIDAVIT OF PERFORMANCE OF ANNUAL WORK

1. State of Arizona, County of Pima ss:

2. I (Name) CARL RICE

3. Reside at (Address) P.O. Box 12339

City TUCSON County PIMA

State AZ Zip 85732 being duly sworn, depose and say that I am a citizen of the United States, more than eighteen years of age, and that all of the facts set forth in this affidavit, subject to the provisions and penalties of 18 U.S.C. 1001 pertaining to the filing of false, fictitious, or fraudulent statements with the United States, are true and correct according to the best of my knowledge, information and belief.

4. Owner's name and address (If not shown in Items 1-3 above). JAY R. SIMON
13031 Redington Rd, Tucson AZ 85749

5. That I am personally acquainted with the mining claim(s). The work and improvements were made by and at the expense of the owner(s) of said claim(s). Said contiguous group of claims, listed on this document, are situated in the ARIVACA (optional) Mining District; Pima County, Arizona.

BLM
Date
Stamp
2006 AUG 25 P 1:13
PHOENIX, AZ
RECEIVED
-LM, AZ STATE OFFICE

Line No.	AMC NUMBER	CLAIM/SITE NAME	COUNTY RECORDER DATA (If available)	TWP	RNG	SEC
1	362393	AJ3	DK-12358 pg 1907	22S	10E	548
2	362394	AJ4	12358 1909	22S	10E	548
3	362395	AJ5	12358 1911	22S	10E	548
4	362396	AJ6	12358 1913	22S	10E	548
5	362397	AJ7	12358 1915	22S	10E	5
6	362398	AJ8	12358 1917	22S	10E	5

RE 9/26/06

RECEIVED
BLM, AZ STATE OFFICE
PHOENIX, AZ
2006 AUG 25 P 1:18
BLM
Date
Stamp

7	362399	AJ9	OK 12358 P9 1919	\$225	10E	5
8	362400	AJ10	12358 P9 1922	\$225	10E	5
9	372589	AJ11	12767 P9 1594	225	10E	445
10	372590	AJ12	12767 P9 1596	225	10E	445

6. That between the dates starting at 12 o'clock noon on September 1, 2005 and ending at 12 o'clock noon on September 1, 2006 at least \$ 1,000.00 dollars worth of work and improvements were done and performed upon said claim(s) or upon one or more of a contiguous group of claims for the benefit of all, wholly or partly outside of a contiguous group of claims for the benefit of all, not including the location work.

7. That the following persons were employed to perform the work and improvements described herein: CARL Rice & Laborers

8. That the work and improvements performed were: SHAFT & PORTALS CLEAN-OUT, Timbering & Rd work


9. Dated: 8-15-2006 Signature: Carl Rice Jay Simon

SUBSCRIBED AND SWORN TO before me, a Notary Public, this 17th day of August 2006

By: Jay Simon.

Notary Public Norma Cerrillo

My Commission Expires September 1, 2006



Bureau of Land Management
Arizona State Office
www.az.blm.gov

No. of Claims: _____ x \$10 = _____
 Check No.: _____ Init. _____
 Receipt No.: _____
 For BLM Use Only

United States Department of the Interior
Bureau of Land Management
 BUSINESS & SUPPORT SVCS DIV
 ONE N CENTRAL AVE
 PHOENIX, AZ 85004 -2203
 Phone: (602) 417-9200

Receipt

No: 1344032

Transaction #: 1389277	
Date of Transaction: 08/25/2006	
CUSTOMER:	JAY SIMON 13031 REDINGTON RD TUCSON,AZ 85749

LINE #	QTY	DESCRIPTION	REMARKS	UNIT PRICE	TOTAL
1	1.00	LOCATABLE MINERALS / MINING CLAIMS-NOT NEW-UNADJUD,ONE AUTH NO. ONLY / MINING CLAIM MONEY RECEIVED (455) CASES: AMC362393/\$100.00	WAIVER / POL 2006 (10)	- n/a -	100.00
TOTAL:					\$100.00

PAYMENT INFORMATION					
1	AMOUNT:	\$100.00	POSTMARKED:	N/A	
	TYPE:	CASH	RECEIVED:	08/25/2006	
	NAME:	SIMON, JAY 13031 REDINGTON RD TUCSON AZ 85749			

REMARKS

This receipt was generated by the automated BLM Collections and Billing System and is a paper representation of a portion of the official electronic record contained therein.

443

AMC 372589

FORM APPROVED
OMB NO. 1004-0114
Expires: December 31, 2006

AMC 362393

MAINTENANCE FEE WAIVER CERTIFICATION

SEE INSTRUCTIONS ON REVERSE

1. This small miner waiver is filed for the assessment year beginning at noon on September 1, ~~2006~~ and ending at noon on September 1, ~~2007~~
2. The undersigned and all related parties owned ten or fewer mining claims, mill, or tunnel sites located and maintained on Federal lands in the United States of America on September 1, ~~2006~~
3. The undersigned have performed the assessment work required by law for each mining claim listed prior to filing this waiver and understand that by filing this form; an affidavit of assessment work must be recorded by the December 30th following the filing of this waiver.
4. The undersigned understand that if the assessment work obligation has not yet come due under 30 U.S.C. 28 (for those claims in their first assessment year only); a notice of intent to hold reciting this condition must be recorded by the December 30th following the filing of this waiver.
5. The undersigned understand that mill and tunnel sites may also be listed upon this waiver and be waived from payment of the maintenance fee; and that a notice of intent to hold for these sites is required to be recorded by the December 30th immediately following the filing of this waiver.
6. The undersigned understand and acknowledge that pursuant to 43 U.S.C. 1212 and 18 U.S.C. 1001; the filing or recording of a false, fictitious, or fraudulent document with the Bureau of Land Management may result in a fine of up to \$250,000, a prison term not to exceed five years, or both.
7. The mining claims, mill or tunnel sites for which this waiver from payment of the maintenance fees is requested are:

	CLAIM OR SITE NAME	BLM RECORDATION SERIAL NUMBER
1.	AJ3	362393
2.	AJ4	362394
3.	AJ5	362395
4.	AJ6	362396
5.	AJ7	362397
6.	AJ8	362398
7.	AJ9	362399
8.	AJ10	362400
9.	AJ11	372589
10.	AJ12	372590

The owner(s) (claimants) of the above mining claims and sites are:

JAY R. SIMON

(Owner's Name - Please Print)

13031 Redington Rd

(Street or P.O. Box)

TUCSON

(City)

AZ

(State)

85749

(Zip Code)

Jay R. Simon

(Owner's Signature)

(Owner's Name - Please Print)

(Street or P.O. Box)

(City)

(State)

(Zip Code)

(Owner's Name - Please Print)

(Street or P.O. Box)

(City)

(State)

(Zip Code)

(Owner's Signature)

(Owner's Signature)

RECEIVED OFFICE
BLM, AZ STATE OFFICE
2006 AUG 25 P 12:59
PHOENIX, AZ

(Continued on page 2)

ENTERED IN COMPUTER
RE 9/8/06

NOTICE!!

These documents have been scanned!

Do not place un-scanned documents beneath this notice!

Do not remove this notice from this file!

GPO Jacket No. 560-102
Print Order 61540
Rise Business Services, LLC
Job=AZ15 5/30/2019



Box Number= AZ15103



Claim Begin-End: AMC372589-AMC372590

5 Miscellaneous



AZ15103-8

AMC372018-AMC373097

**NO
DOCUMENTS
FOUND**

NO DOCUMENTS FOUND
NO DOCUMENTS FOUND

NOTICE!!

These documents have been scanned!

Do not place un-scanned documents beneath this notice!

Do not remove this notice from this file!

GPO Jacket No. 560-102
Print Order 61540
Rise Business Services, LLC
Job=AZ15 5/30/2019



Box Number= AZ15103



Claim Begin-End: AMC372589-AMC372590

6 Location Notices-Amendments and Supporting Documents



AZ15103-8 AMC372018-AMC373097

MINING CLAIM STATUS REPORT

STATUS:
MTP CHECKED BY _____
GEO CHECKED BY _____

LEAD SERIAL NO. AMC **372589** THROUGH AMC **372590**

# <u>2</u> LODE	LOCATION FEE @ \$30 =	\$ <u>60.-</u>
# _____ PLACER	PROCESSING FEE @ \$15 =	\$ <u>30.-</u>
# _____ ASSOCIATION PL	MAINTENANCE FEE @ \$125 =	\$ <u>250.-</u>
# _____ MILL SITE	OVERAGE	\$ _____
# _____ TUNNEL SITE	SHORTAGE	\$ _____
	OTHER FEES	\$ _____
	TOTAL	\$ <u>340.00</u>

OVER-THE-COUNTER [] MAIL [] TIMELY FILED: YES [] NO []

LEGAL DESCRIPTION: T 22s R 10E SEC 4,5
T _____ R _____ SEC _____
T _____ R _____ SEC _____
T _____ R _____ SEC _____

BLM [] FOREST SERVICE [] _____ SUBJ TO PL 359: YES [] NO []

WILDERNESS AREA: NO [] YES [] _____

SPLIT ESTATE: SX [] PX [] SRHA [] OTHER [] _____ N/A []
PROPER NOTICE FILED IF LOCATED ON SRHA LANDS-YES [] NO [] N/A []

RECONVEYED MINERALS ON BLM LANDS REQUIRE OPENING ORDERS
FROM 1944 TO 1993. OPEN TO ENTRY ON: _____ N/A []

STATUS; VOID [] PARTIALLY VOID [] PRIVATE MINERALS []
WITHDRAWN LANDS [] OTHER [] _____

CLAIMANT ACKNOWLEDGES THAT PORTIONS OF THE CLAIM(S) MAY BE
VOID OR VOIDABLE. Claimant Signature:

COMMENTS: Almost all of Amc 372590 is within
Sec. 4, which is SS 25 We do not own surface
or minerals. 3/30/1923 SS 25 Note sent to
claimant.

FINAL ADJUDICATION

6-17-06

BLM

Arizona State Office

1 N Central Ave

Phoenix AZ 85004

Certified mail article # 7005 1820 0008 1931 4203

Please stamp & record the
following two claims -

A511 - Lode - Located 3-21-2006

A512 " " " "

Enclosed final \$340⁰⁰ for fees, rentals
Etc - VSP0 NO. 09792808694

Return stamped & recorded

to

Jay Simon
13081 Redington Rd
Tucson AZ 78749

ARIZONA
STATE OFFICE
PHOENIX, ARIZONA

2006 JUN 20 P 1:33

RECEIVED
BUREAU OF
LAND MANAGEMENT

JAY SIMON
13031 Redington Rd
Tucson AZ 78749

CERTIFIED MAIL™



7005 1820 0008 1931 4203



0000

U.S. POSTAGE
PAID
TUCSON, AZ
85704
JUN 19, '06
AMOUNT

\$4.77
00083258-03

RECEIVED
BUREAU OF

PHOENIX

2006 JUN 20 P 1:29

BLM - ARIZONA STATE OFFICE
1 N CENTRAL AVE
PHOENIX AZ 85004



F. ANN RODRIGUEZ, RECORDER
RECORDED BY: [REDACTED]
DEPUTY RECORDER
9544 PE2



DOCKET: 12767
PAGE: 1594
NO. OF PAGES: 2
SEQUENCE: 20060560450
03/23/2006
LOCATN 15:24
MAIL
AMOUNT PAID \$ 10.00

W
JAY SIMON
13031 REDINGTON RD
TUCSON AZ 78749

Jay R Simon
13031 Redington Road
Tucson, AZ 78749

sheet 1 of 2

LOCATION NOTICE (LODE)

NOTICE IS HEREBY GIVEN that the AJ11 lode mining claim has been located by Jay R. Simon, whose address is 13031 Redington Road, Tucson, Arizona 85749. The general course of this claim is East to West and is situated in the Arivaca Mining District, Pima County, Arizona. This claim is 1500 feet in length and 600 feet in width.

The claim runs from the location monument on which this notice is posted 1500 feet in an Easterly direction to the East end line and 0 feet in a Westerly direction to the West end line. The claim boundaries are marked by six monuments, one at each end corner and one at the center of each endline of the claim. The location monument on which this notice is posted is situated within Section 5, T22S, R10E, and this claim encompasses portions of the following quarter section(s), Section(s), Township(s), and Range(s) SW 1/4 Section 4 & SE 1/4 Section 5, T22S, R10E, Pima County, Gila & Salt River Meridian, Arizona.

The locality of this claim with reference to some natural object or permanent monument and additional information (if any) concerning its locality is as follows: The NW corner of AJ11 is 4000ft E & 2100 ft N, projected, of common corners of Sections 5, 6, 7 & 8, T22S, R10E, Pima County, G&SRM, Arizona & is common with the NE corner of AJ6. The W endline of AJ11 abuts & parallels the E endline of AJ6 in their entirety. The SW corner AJ11 is common with the NE corner AJ3, and the NW corner AJ4. The S sideline AJ11 abuts and parallels the N endlines AJ4 & AJ5 in their entireties and abuts and parallels the W 300 ft of the N endline AJ12.

DATED AND POSTED on the ground this 21 day of March 2006

LOCATOR

Jay R Simon

2006 JUN 20 P 1:32

LAND MANAGEMENT
BUREAU OF
LAND

AMC 3 7 2 5 8 9

AMC 3 7 2 5 8 9

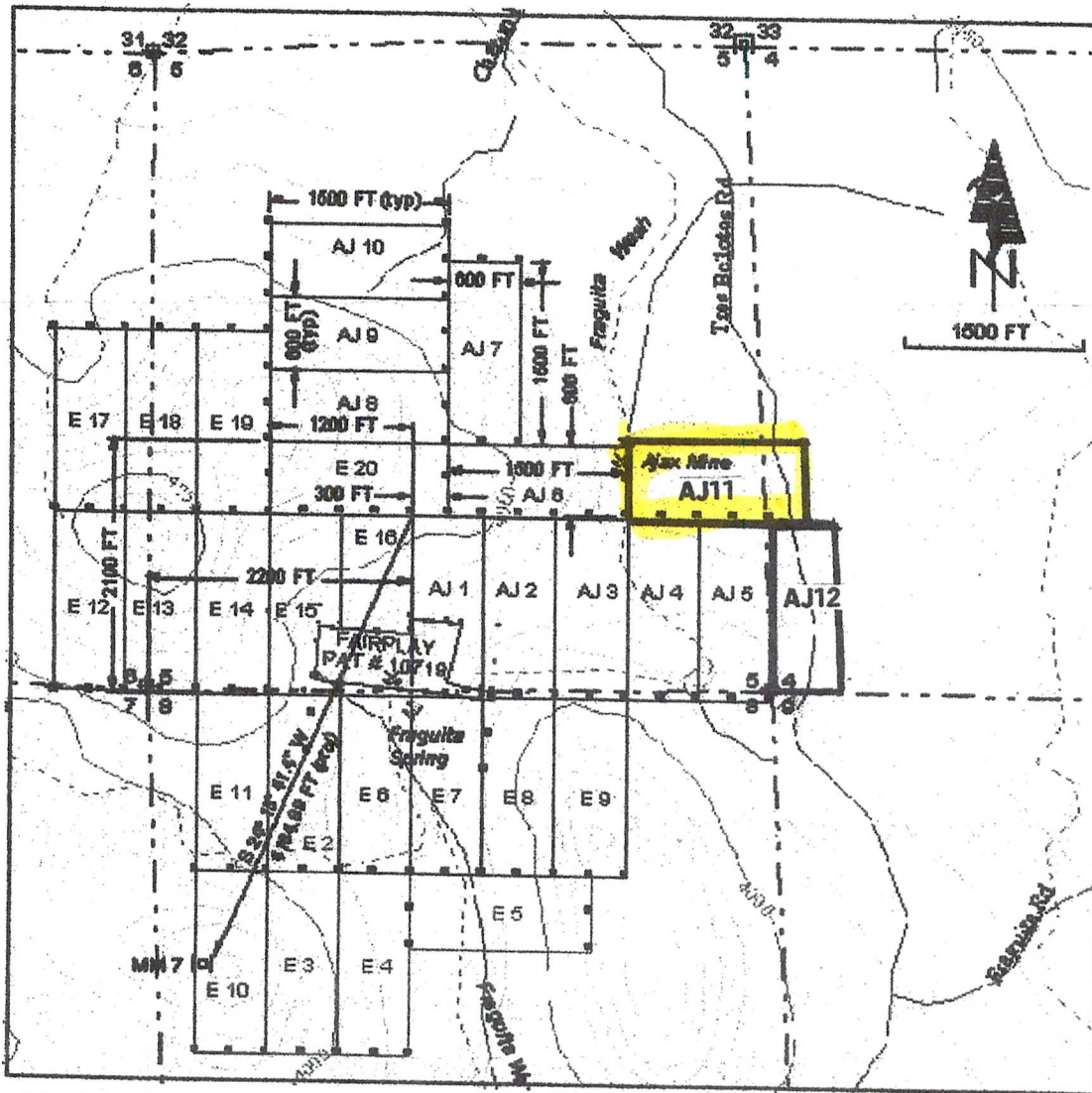
AMC 3 7 2 5 8 9

CLAIM MAP

Sheet 2 of 2

Placer ()

Lode (X)



Scale: 1 inch = 1500 feet

1. The above map depicts the AJ1-AJ12 mining claims, which are located in Secs 4,5,8& 9 Township(s) 22S, Range(s) 10E, G&SRM, Pima County, Arizona.
2. Type of corner and location monuments used are as follows: wooden posts, steel pipe and plastic pipe all 1½ to 4 inches in diameter or square.
3. The bearings and distances between claim corners are as depicted on the above map.

2008 JUN 20 P 1:32
 LAND MANAGEMENT
 BUREAU OF
 MINING

AMC 312589

11-10-08 8-10-08

F. ANN RODRIGUE RECORDER
RECORDED BY: RJL
DEPUTY RECORDER
9544 PE2



BOOK: 12767
PAGE: 1596
NO. OF PAGES: 2
SEQUENCE: 20060560451
03/23/2006
LOCATN 15:24
MAIL
AMOUNT PAID \$ 10.00

W
JAY SIMON
13031 REDINGTON RD
TUCSON AZ 78749

13031 Redington Road
Tucson, AZ 85749

SHEET 1 OF 2

LOCATION NOTICE (LODE)

NOTICE IS HEREBY GIVEN that the AJ12 lode mining claim has been located by Jay R. Simon, 13031 Redington Road, Tucson, Arizona 85749. The general course of this claim is North to South and is situated in the Arivaca Mining District, Pima County, Arizona. This claim is 1500 feet in length and 600 feet in width. The claim runs from the location monument on which this notice is posted 1500 feet in a Southerly direction to the South end line and 0 feet in a Northerly direction to the North end line. The claim boundaries are marked by six monuments, one at each end corner and one at the center of each end line of the claim. The location monument on which this notice is posted is situated within Section 4, T22S, R10E, and this claim encompasses portions of the following quarter section(s), Section(s), Township(s), and Range(s) SW 1/4 Section 4, SE 1/4 Section 5, NE 1/4 Section 8 and NW 1/4 Section 9, Gila & Salt River Meridian, Santa Cruz County, Arizona.

The locality of this claim with reference to some natural object or permanent monument and additional information (if any) concerning its locality is as follows: The NW corner AJ12 is 5200 ft E and 1500 ft N (projected) of the Common corners of Sections 5, 6, 7 & 8, T22s, R10E, Pima County, Gila & Salt River Meridian, Arizona & is common with the NE corner of AJ5. The W sideline AJ12 abuts & parallels the E side line AJ5 in their entirety & the W 300ft of the N endline AJ12 abuts and parallels the E 300 ft of the S sideline AJ11.

DATED AND POSTED on the ground this 21 day of March 2006

LOCATOR

Jay R. Simon

2006 JUN 20 P 1:32

RECEIVED
BUREAU OF
LAND MANAGEMENT

AMC 372590

REC'D 8-10-06

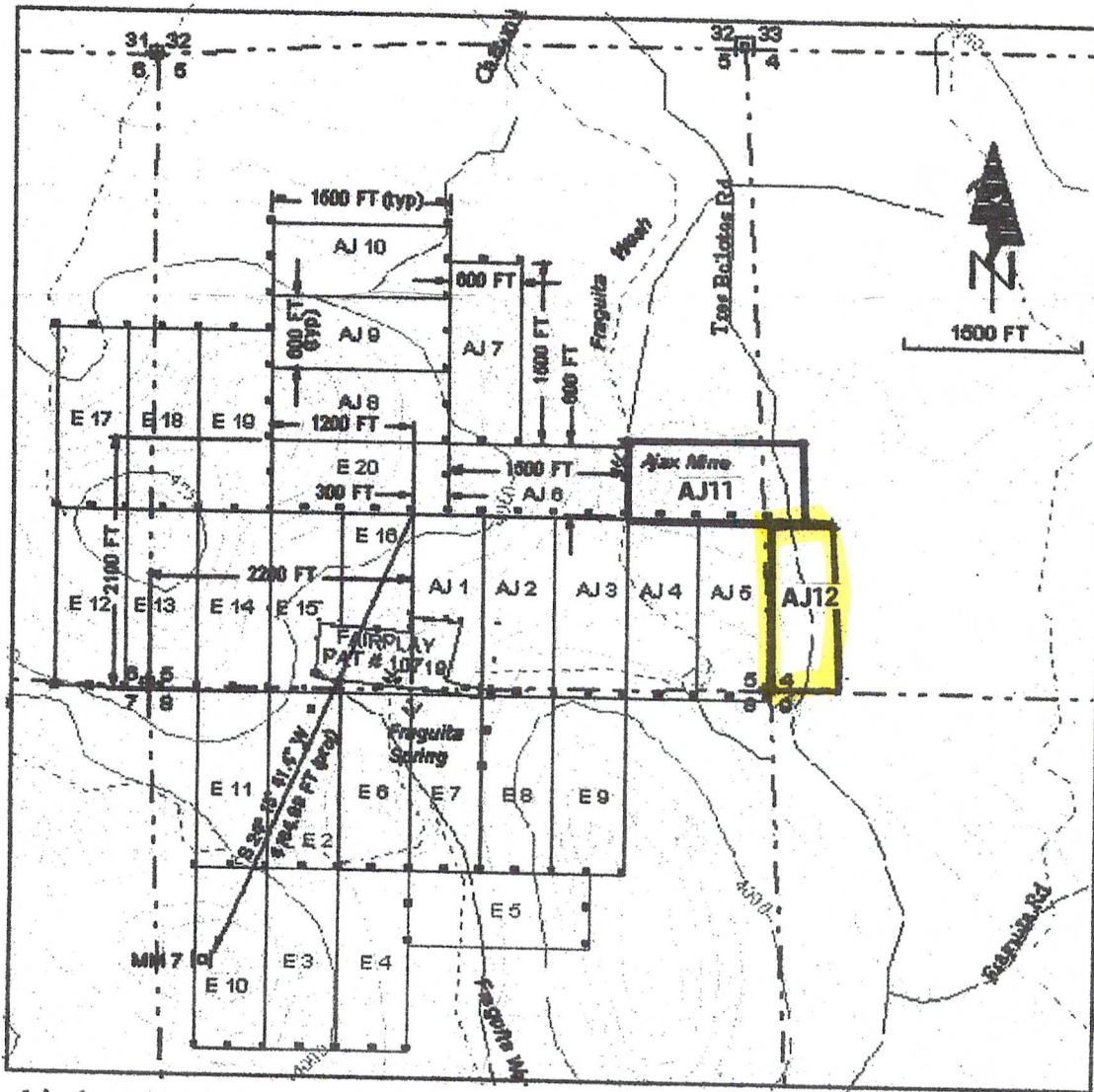
21

CLAIM MAP

Sheet 2 of 2

Placer ()

Lode (X)



Scale: 1 inch = 1500 feet

1. The above map depicts the AJ1-AJ12 mining claims, which are located in Secs 4,5,8&9 Township(s) 22S, Range(s) 10E, G&SRM, Pima County, Arizona.
2. Type of corner and location monuments used are as follows: wooden posts, steel pipe and plastic pipe all 1 1/2 to 4 inches in diameter or square.
3. The bearings and distances between claim corners are as depicted on the above map.

AMC 372590

RECEIVED

RECEIVED
BUREAU OF
LAND MANAGEMENT

JAY SIMON
13031 Redington Rd
Tucson AZ 78749

CERTIFIED MAIL.



7005 1820 0008 1931 4203



0000

U.S. POSTAGE
PAID
TUCSON, AZ
85704
JUN 19, '06
AMOUNT

\$4.77
00083258-03

BLM - ARIZONA STATE OFFICE
1 N CENTRAL AVE
PHOENIX AZ 85004

RECEIVED

BUREAU OF

2006 JUN 20 P 1:29



Input Parameters for Geographic Report with Land

System Id = CR

Admin State = AZ

Geo State = AZ

Casetype Begins With

Case Disp Txt = AUTHORIZED, CANCELLED, EXPIRED, PENDING, REJECTED, RELINQUISHED, WITHDRAWN

Mer Twp Rng =

Section =

Mtrs = 14 0220S 0100E 004, 14 0220S 0100E 005

Commodity =

Commodity Txt =

Pending Org =

Pend Org Decode =

Total Rows Returned: 0

